

SP MANWEB



Reinforcement to the North Shropshire Electricity Distribution Network

SP Manweb's Responses to S51 Advice and Comments on the S55 Checklist

Application Reference: EN020021

Limits of Deviation Plans

SP MANWEB

**Reinforcement to the North Shropshire Electricity
Distribution Network**

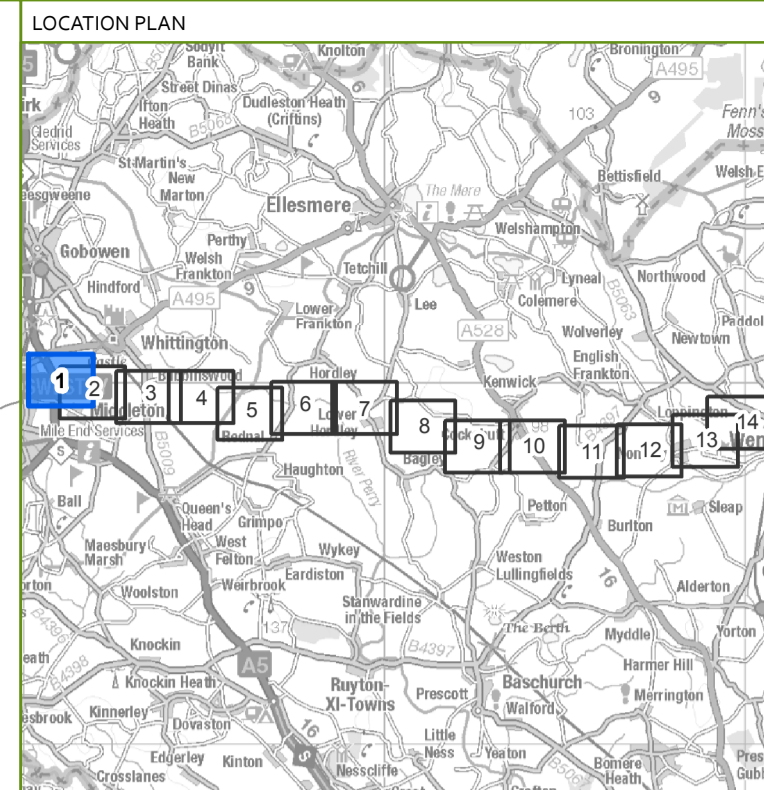
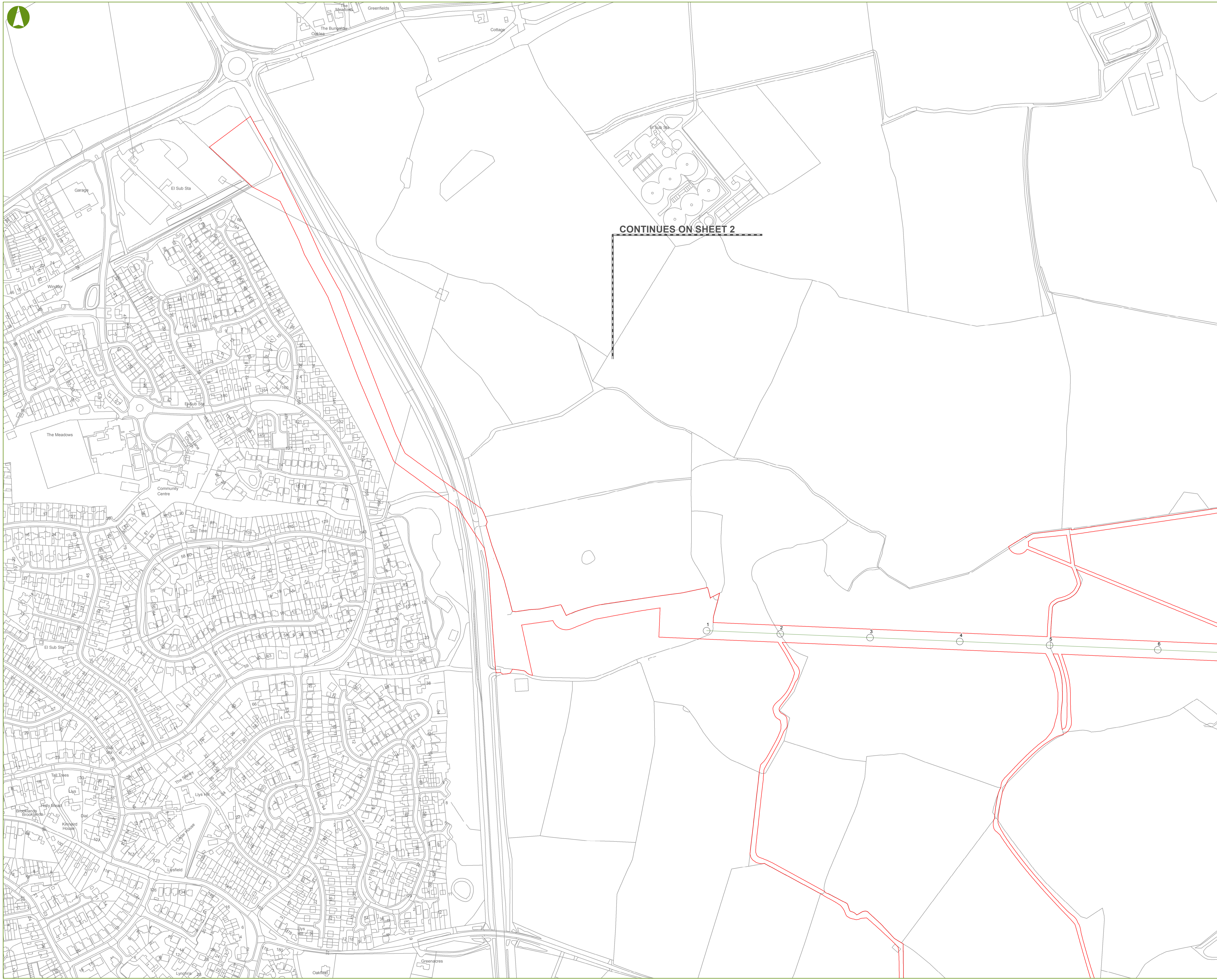
Limits of Deviation Plans

PINS Reference EN020021

QA Box

| | | | |
|--|---------------|----------------------------|-------------------|
| Author | | SP Manweb | |
| Planning Inspectorate Application Reference | | EN020021 | |
| Date | | | |
| Version | Status | Description/Changes | |
| 06/03/2019 | 1 | Final | Submitted to PINS |
| | | | |
| | | | |
| | | | |

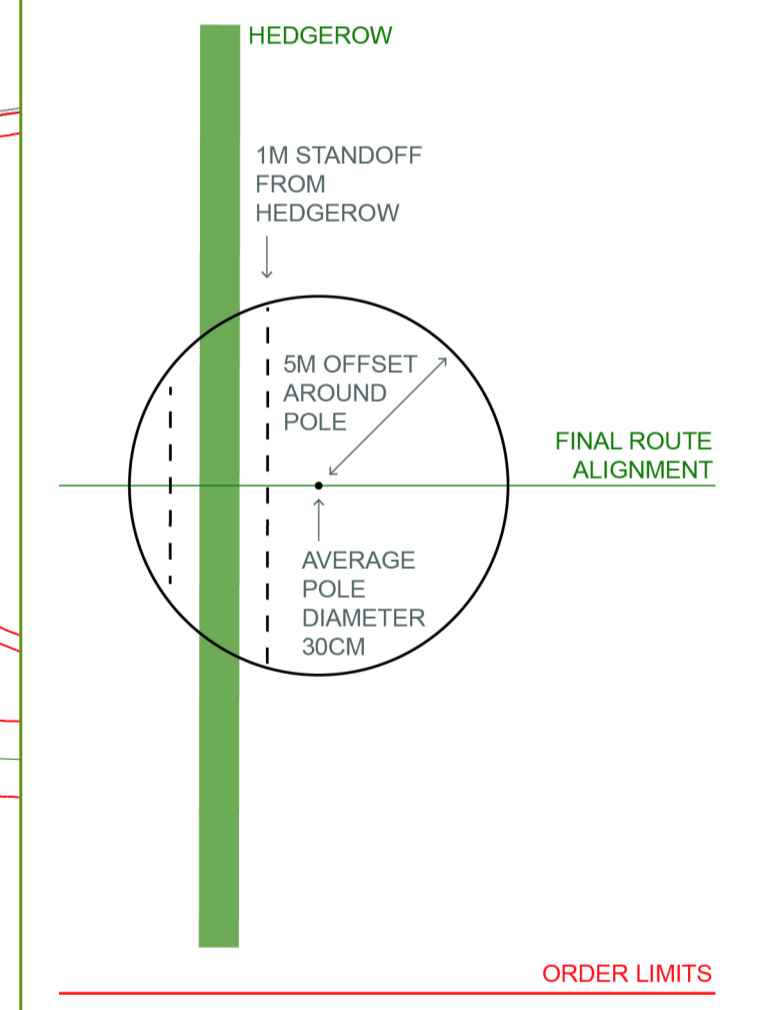
SP Manweb plc, Registered Office: 3 Prenton Way Prenton CH43 3ET. Registered in England No. 02366937



- KEY**
- ORDER LIMITS
 - PROPOSED 132 kV POLE POSITIONS
 - FINAL ROUTE ALIGNMENT
 - LIMITS OF DEVIATION - 5 METRE OFFSET FROM POLE POSITION

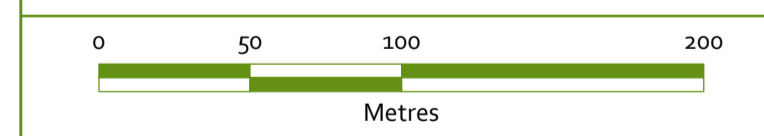
DIAGRAM OF THE LIMITS OF DEVIATION AT POLE POSITIONS

- NO POLE STRUCTURE IS AUTHORISED TO MOVE:
- (a) MORE THAN 5 METRES IN ANY DIRECTION FROM ITS LOCATION (AS SHOWN ON THE WORKS PLANS); AND
 - (b) WITHIN 1 METRE OF THE OUTSIDE EDGE OF ANY HEDGEROW.
- NOTE: NOT TO SCALE*



NOTES

This drawing is scaled at an A1 paper size, therefore any prints made at a smaller size will affect the accuracy of measurement units and should not be scaled against.



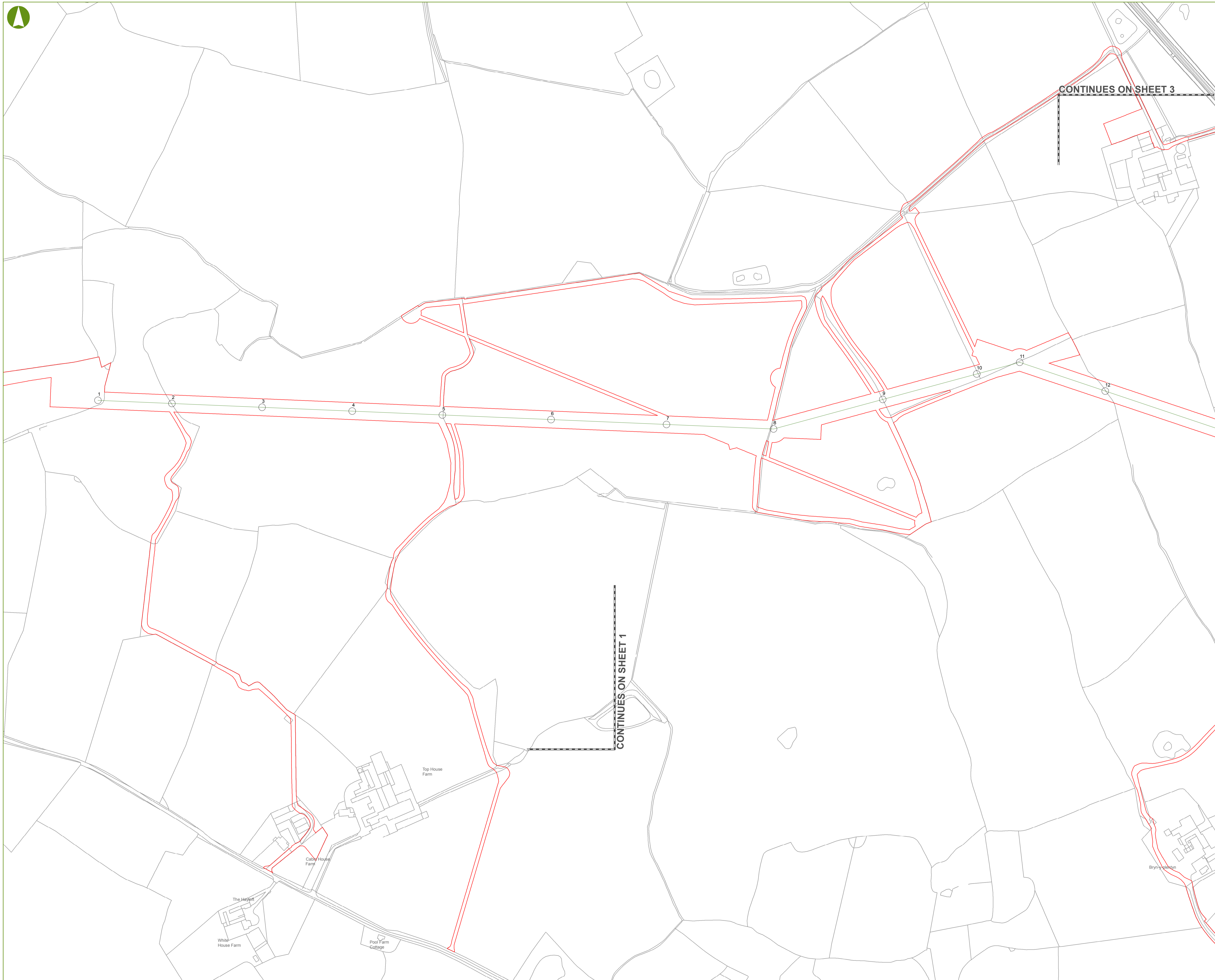
BACKGROUND MAPPING INFORMATION HAS BEEN REPRODUCED FROM THE ORDNANCE SURVEY MAP BY PERMISSION OF ORDNANCE SURVEY ON BEHALF OF THE CONTROLLER OF HER MAJESTY'S STATIONERY OFFICE. CROWN COPYRIGHT AND DATABASE RIGHTS 2018. ORDNANCE SURVEY 0100031673. CONTAINS OS DATA © CROWN COPYRIGHT AND DATABASE RIGHT 2018.

GILLESPIES SP MANWEB

Scheme Name:
REINFORCEMENT TO NORTH SHROPSHIRE ELECTRICITY DISTRIBUTION NETWORK

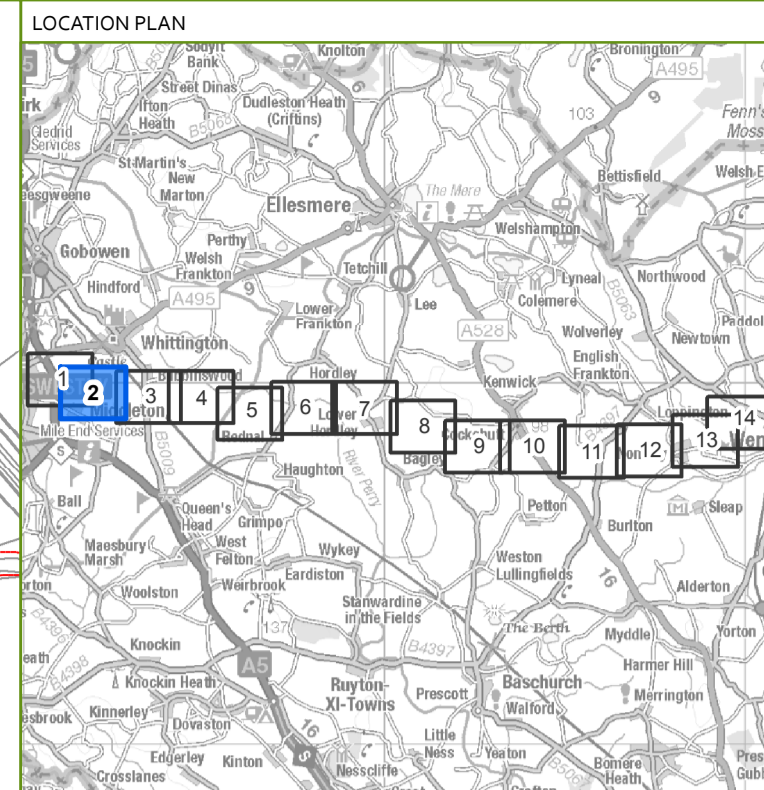
Document Title:
LIMITS OF DEVIATION SHEET 1 of 14

| | | | |
|-------------------|-------------------------|-------------------------------------|-----------|
| Scale: 1:2,500 | Sheet: SHEET 1 of 14 | Sheet Size: A3 (594 mm x 841 mm) | Rev: 0 |
|-------------------|-------------------------|-------------------------------------|-----------|



CONTINUES ON SHEET 3

CONTINUES ON SHEET 1



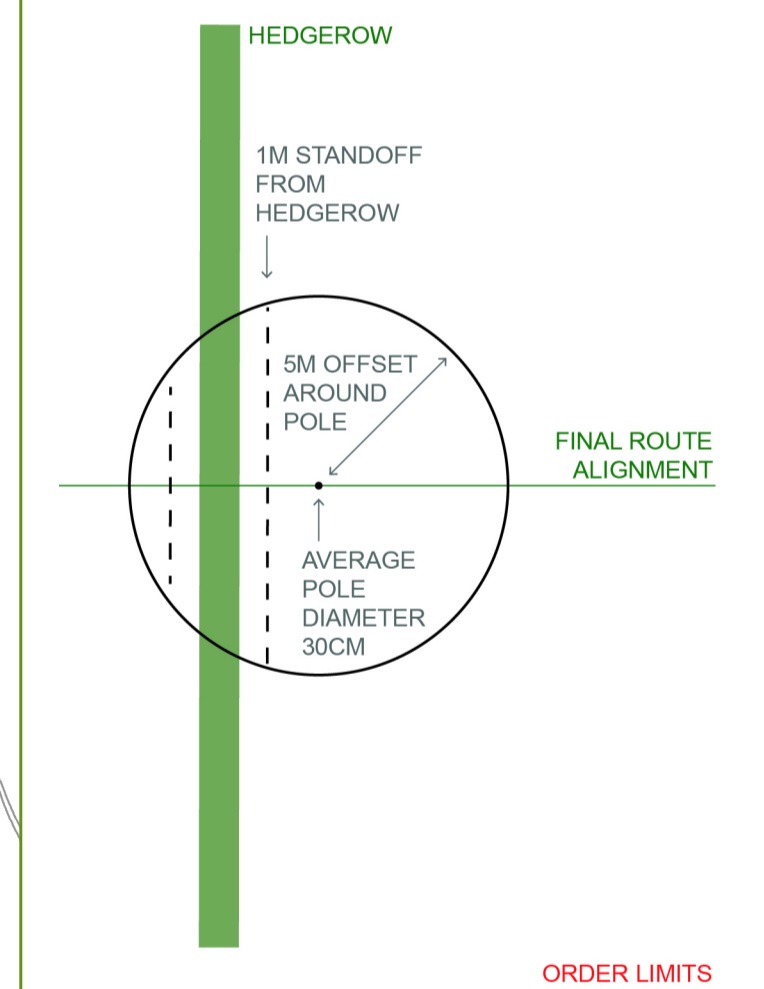
- KEY**
- ORDER LIMITS
 - PROPOSED 132 kV POLE POSITIONS
 - FINAL ROUTE ALIGNMENT
 - LIMITS OF DEVIATION - 5 METRE OFFSET FROM POLE POSITION

DIAGRAM OF THE LIMITS OF DEVIATION AT POLE POSITIONS

NO POLE STRUCTURE IS AUTHORISED TO MOVE:

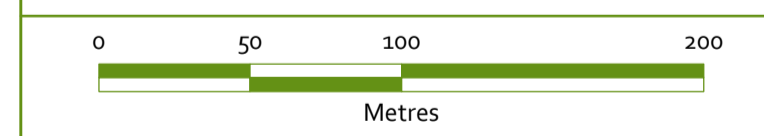
- (a) MORE THAN 5 METRES IN ANY DIRECTION FROM ITS LOCATION (AS SHOWN ON THE WORKS PLANS); AND
- (b) WITHIN 1 METRE OF THE OUTSIDE EDGE OF ANY HEDGEROW.

NOTE: NOT TO SCALE



NOTES

This drawing is scaled at an A1 paper size, therefore any prints made at a smaller size will affect the accuracy of measurement units and should not be scaled against.



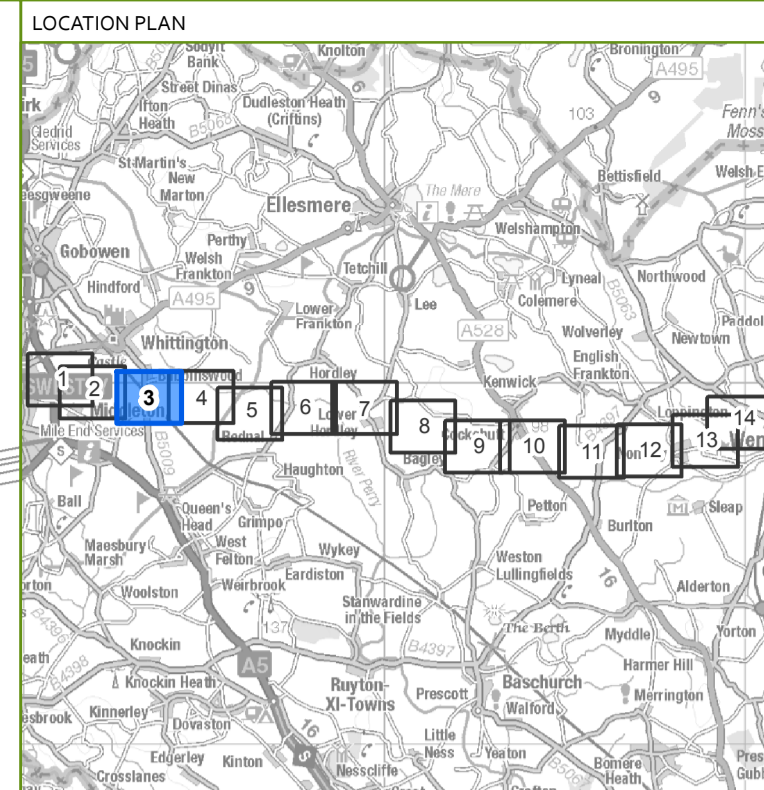
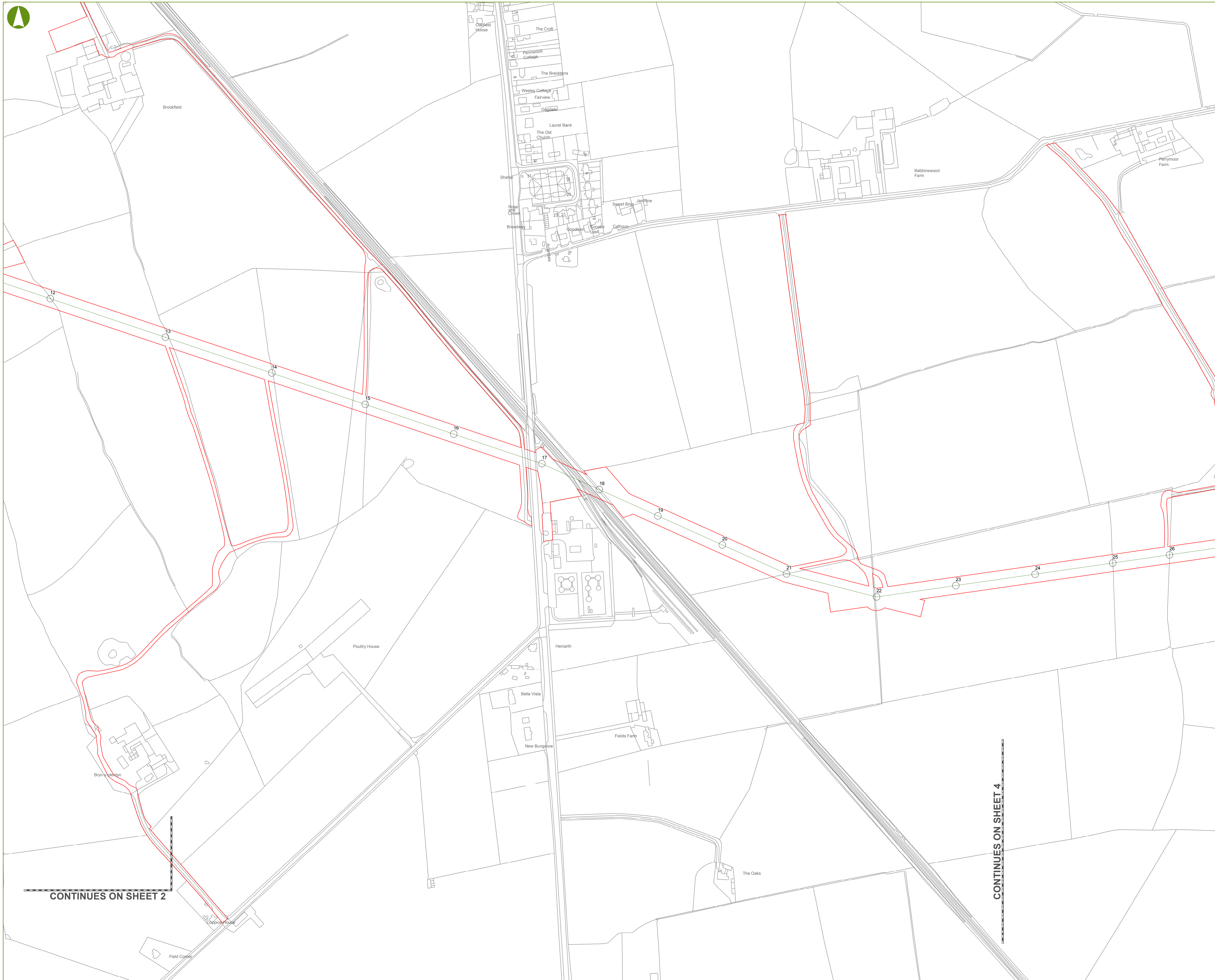
BACKGROUND MAPPING INFORMATION HAS BEEN REPRODUCED FROM THE ORDNANCE SURVEY MAP BY PERMISSION OF ORDNANCE SURVEY ON BEHALF OF THE CONTROLLER OF HER MAJESTY'S STATIONERY OFFICE. CROWN COPYRIGHT AND DATABASE RIGHTS 2018. ORDNANCE SURVEY 0100031673. CONTAINS OS DATA © CROWN COPYRIGHT AND DATABASE RIGHT 2018.

GILLESPIES SP MANWEB

Scheme Name:
REINFORCEMENT TO NORTH SHROPSHIRE ELECTRICITY DISTRIBUTION NETWORK

Document Title:
LIMITS OF DEVIATION SHEET 2 of 14

| | | | |
|-------------------|-------------------------|-------------------------------------|-----------|
| Scale: 1:2,500 | Sheet: SHEET 2 of 14 | Sheet Size: A3 (594 mm x 841 mm) | Rev: 0 |
|-------------------|-------------------------|-------------------------------------|-----------|



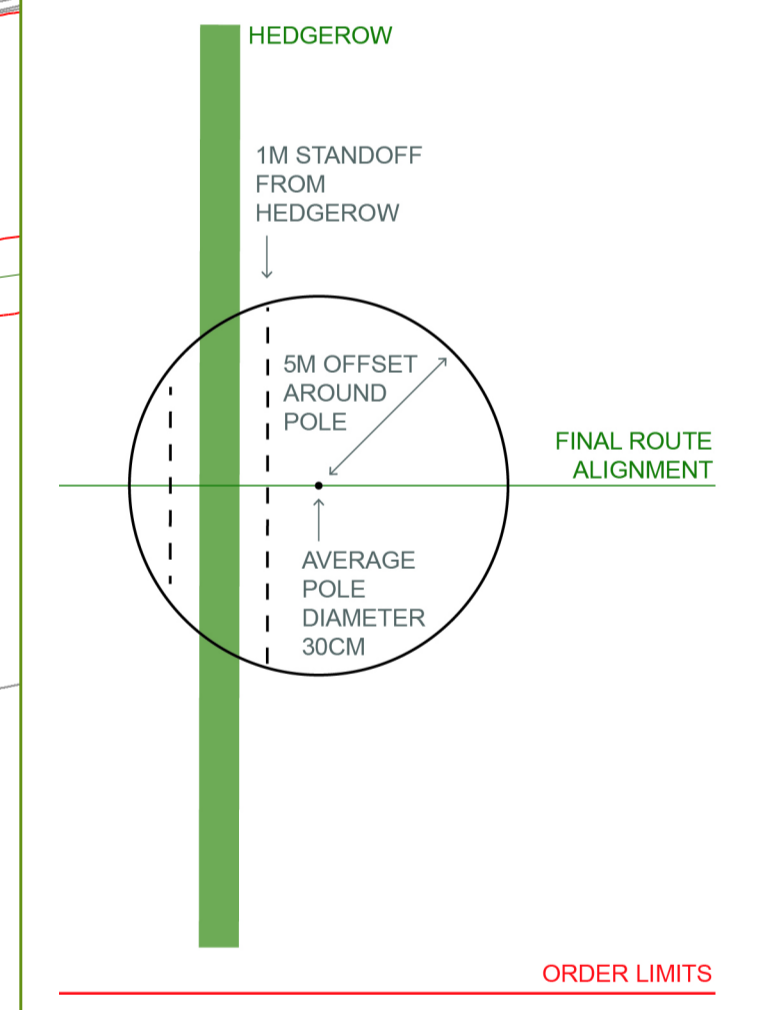
- KEY**
- ORDER LIMITS
 - PROPOSED 132 kV POLE POSITIONS
 - FINAL ROUTE ALIGNMENT
 - LIMITS OF DEVIATION - 5 METRE OFFSET FROM POLE POSITION

DIAGRAM OF THE LIMITS OF DEVIATION AT POLE POSITIONS

NO POLE STRUCTURE IS AUTHORISED TO MOVE:

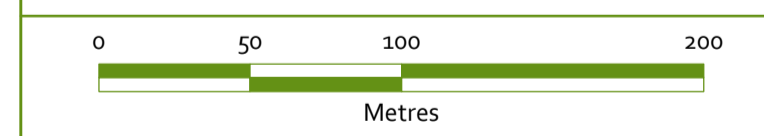
- (a) MORE THAN 5 METRES IN ANY DIRECTION FROM ITS LOCATION (AS SHOWN ON THE WORKS PLANS); AND
- (b) WITHIN 1 METRE OF THE OUTSIDE EDGE OF ANY HEDGEROW.

NOTE: NOT TO SCALE



NOTES

This drawing is scaled at an A1 paper size, therefore any prints made at a smaller size will affect the accuracy of measurement units and should not be scaled against.



BACKGROUND MAPPING INFORMATION HAS BEEN REPRODUCED FROM THE ORDNANCE SURVEY MAP BY PERMISSION OF ORDNANCE SURVEY ON BEHALF OF THE CONTROLLER OF HER MAJESTY'S STATIONERY OFFICE. CROWN COPYRIGHT AND DATABASE RIGHTS 2018. ORDNANCE SURVEY 0100031673. CONTAINS OS DATA © CROWN COPYRIGHT AND DATABASE RIGHT 2018.

GILLESPIES SP MANWEB

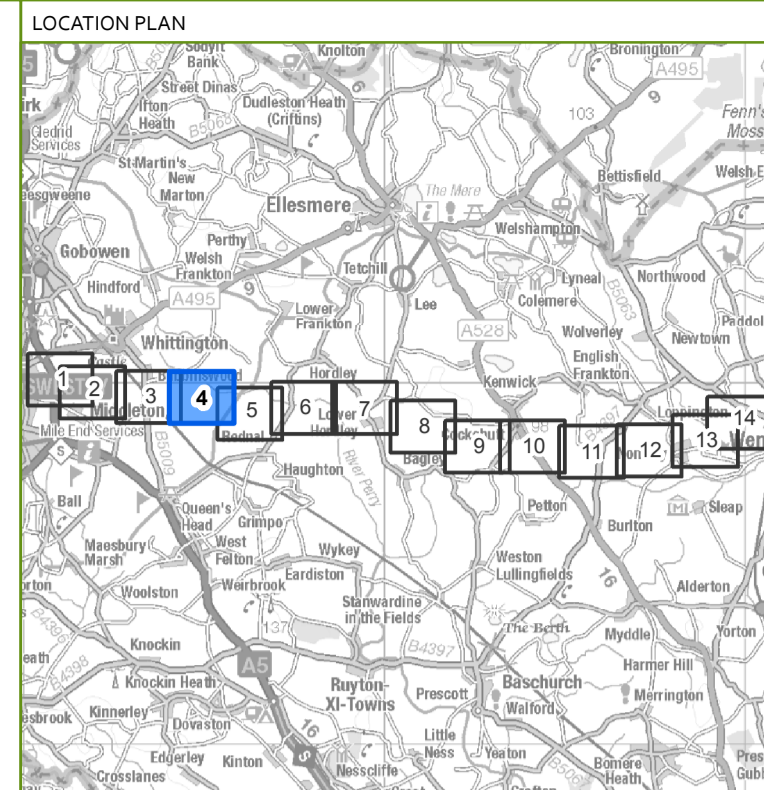
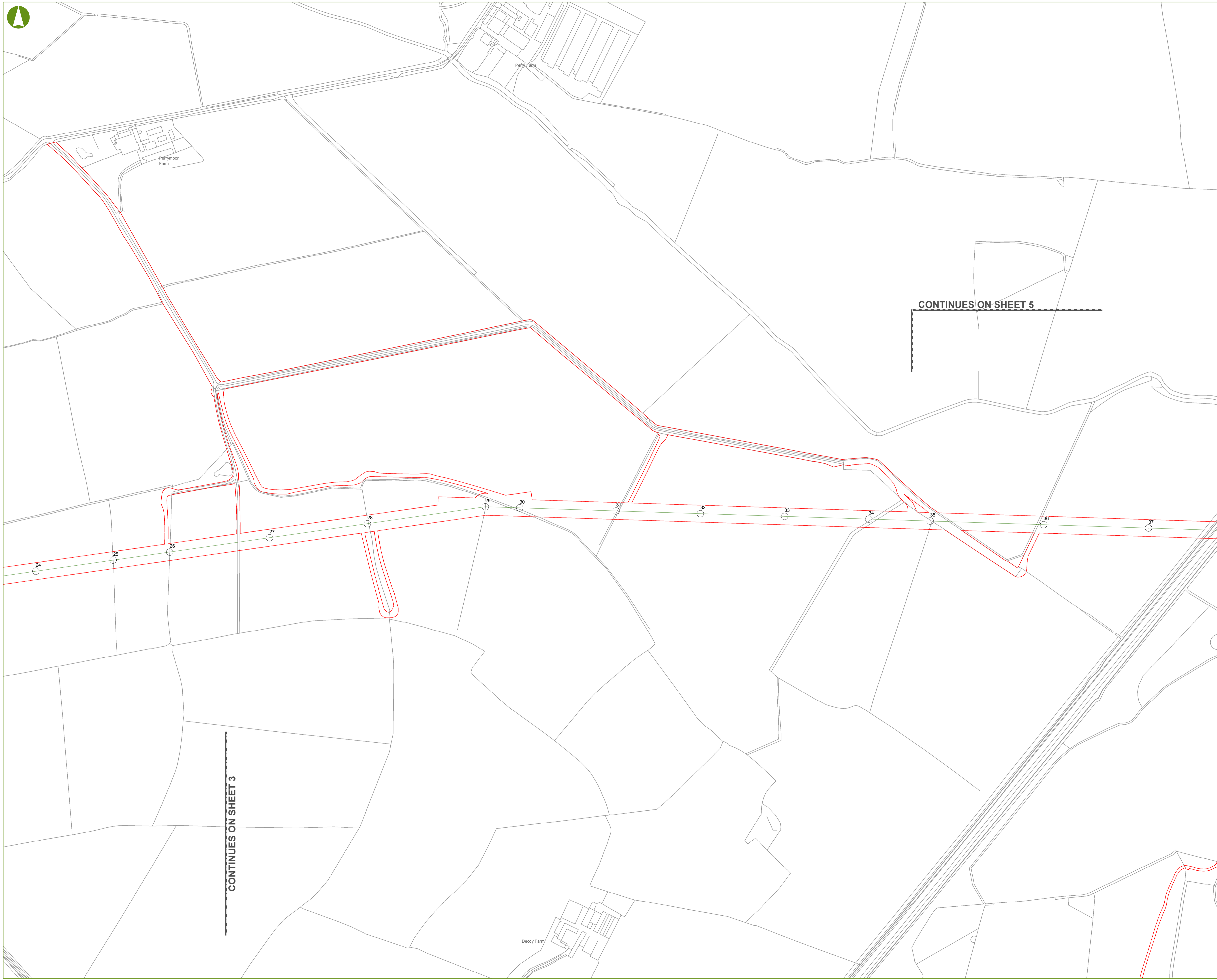
Scheme Name:
REINFORCEMENT TO NORTH SHROPSHIRE ELECTRICITY DISTRIBUTION NETWORK

Document Title:
LIMITS OF DEVIATION SHEET 3 of 14

| | | | |
|-------------------|-------------------------|-------------------------------------|-----------|
| Scale: 1:2,500 | Sheet: SHEET 3 of 14 | Sheet Size: A3 (594 mm x 841 mm) | Rev: 0 |
|-------------------|-------------------------|-------------------------------------|-----------|

CONTINUES ON SHEET 2

CONTINUES ON SHEET 4



- KEY**
- ORDER LIMITS
 - PROPOSED 132 kV POLE POSITIONS
 - FINAL ROUTE ALIGNMENT
 - LIMITS OF DEVIATION - 5 METRE OFFSET FROM POLE POSITION

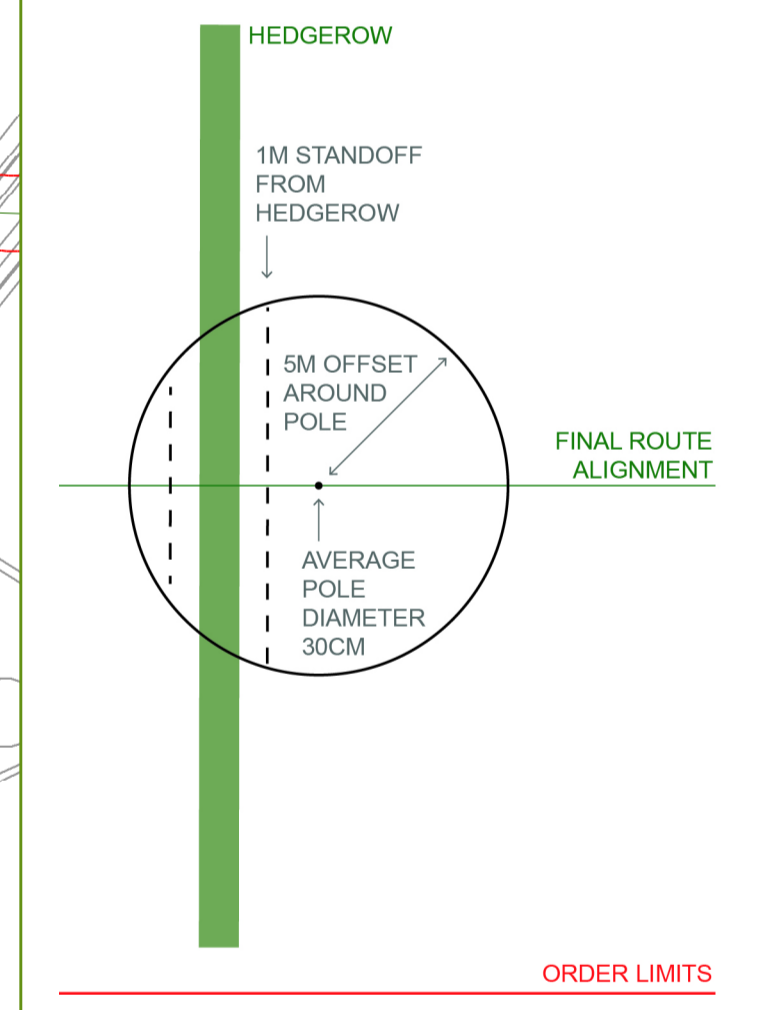
CONTINUES ON SHEET 5

CONTINUES ON SHEET 3

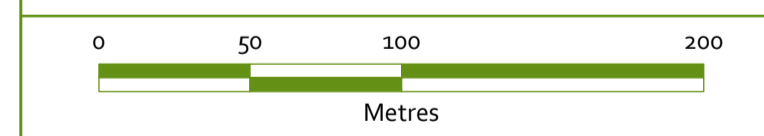
DIAGRAM OF THE LIMITS OF DEVIATION AT POLE POSITIONS
 NO POLE STRUCTURE IS AUTHORISED TO MOVE:

- (a) MORE THAN 5 METRES IN ANY DIRECTION FROM ITS LOCATION (AS SHOWN ON THE WORKS PLANS); AND
- (b) WITHIN 1 METRE OF THE OUTSIDE EDGE OF ANY HEDGEROW.

NOTE: NOT TO SCALE



NOTES
 This drawing is scaled at an A1 paper size, therefore any prints made at a smaller size will affect the accuracy of measurement units and should not be scaled against.



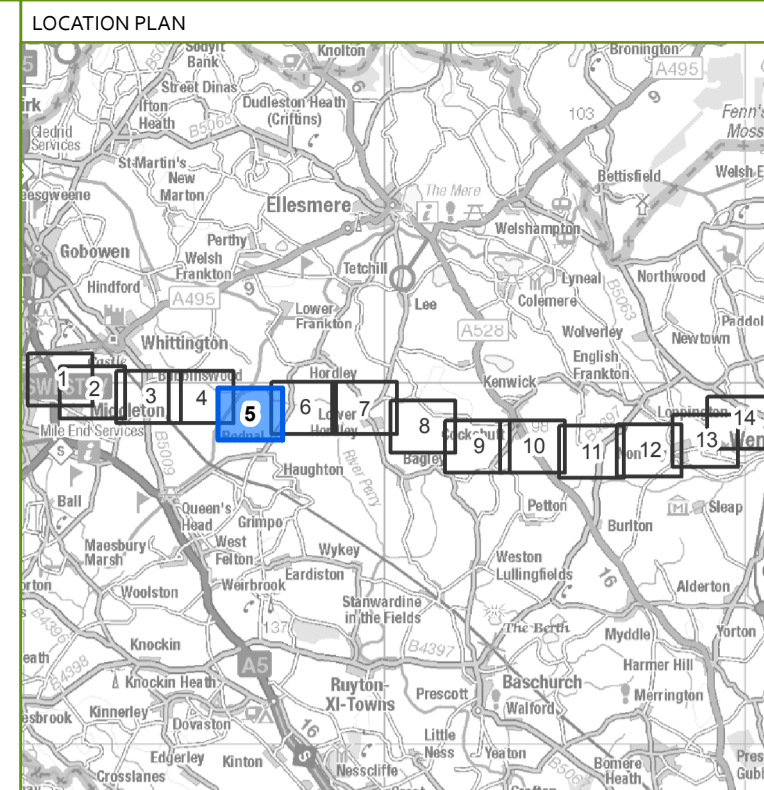
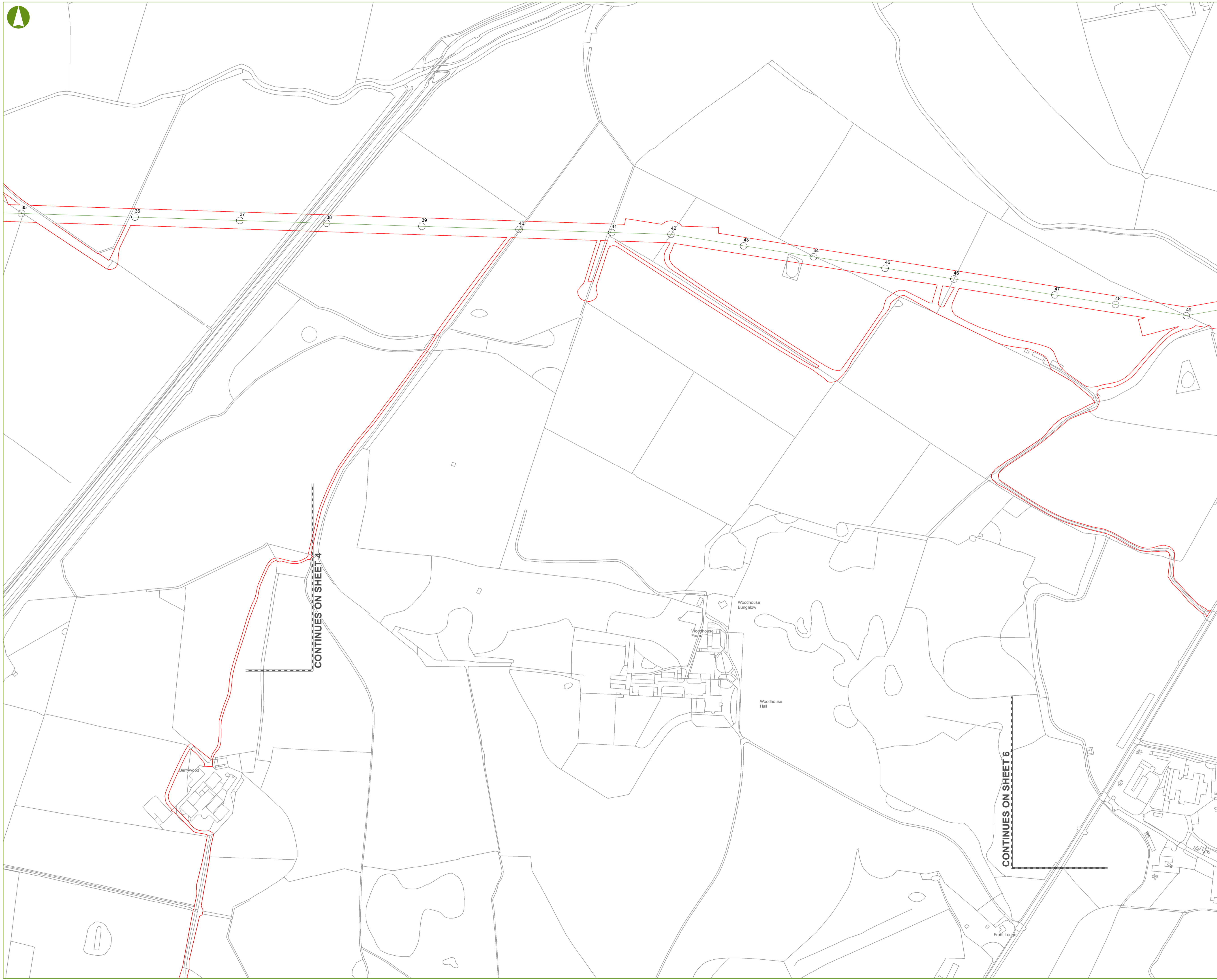
BACKGROUND MAPPING INFORMATION HAS BEEN REPRODUCED FROM THE ORDNANCE SURVEY MAP BY PERMISSION OF ORDNANCE SURVEY ON BEHALF OF THE CONTROLLER OF HER MAJESTY'S STATIONERY OFFICE. CROWN COPYRIGHT AND DATABASE RIGHTS 2018. ORDNANCE SURVEY 0100031673. CONTAINS OS DATA © CROWN COPYRIGHT AND DATABASE RIGHT 2018.

GILLESPIES SP MANWEB

Scheme Name:
REINFORCEMENT TO NORTH SHROPSHIRE ELECTRICITY DISTRIBUTION NETWORK

Document Title:
LIMITS OF DEVIATION SHEET 4 of 14

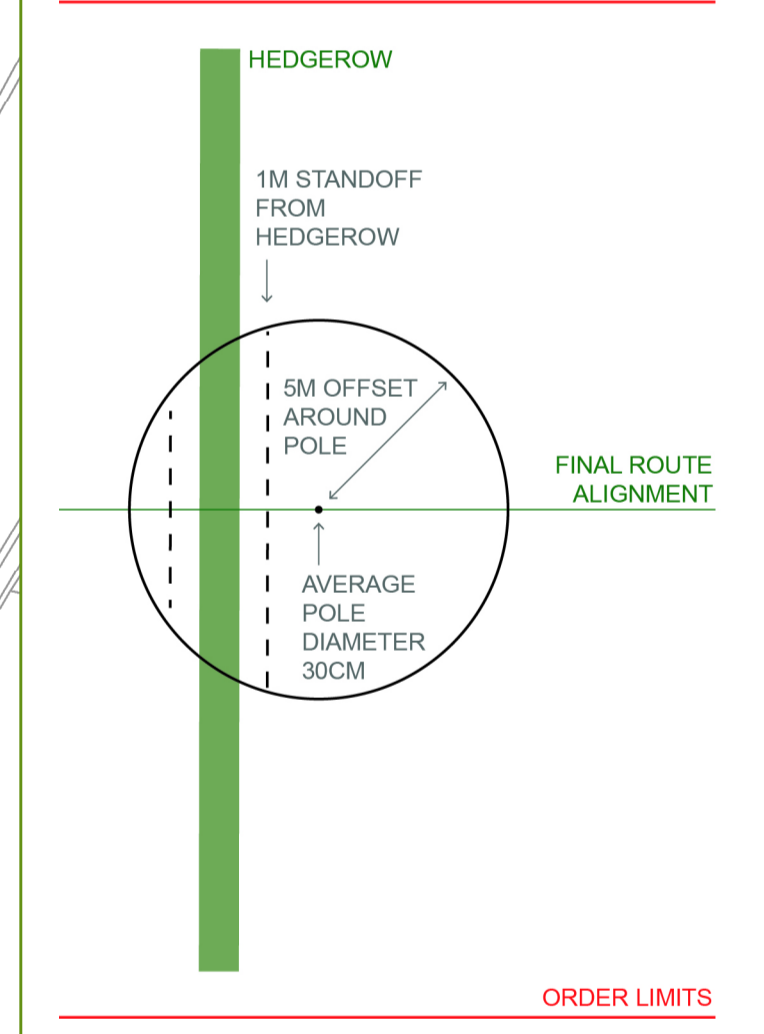
| | | | |
|-------------------|-------------------------|-------------------------------------|-----------|
| Scale: 1:2,500 | Sheet: SHEET 4 of 14 | Sheet Size: A3 (594 mm x 841 mm) | Rev: 0 |
|-------------------|-------------------------|-------------------------------------|-----------|



- KEY**
- ORDER LIMITS
 - PROPOSED 132 kV POLE POSITIONS
 - FINAL ROUTE ALIGNMENT
 - LIMITS OF DEVIATION - 5 METRE OFFSET FROM POLE POSITION

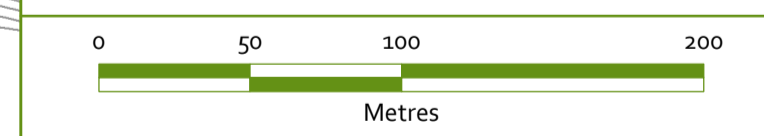
DIAGRAM OF THE LIMITS OF DEVIATION AT POLE POSITIONS

- NO POLE STRUCTURE IS AUTHORISED TO MOVE:
- (a) MORE THAN 5 METRES IN ANY DIRECTION FROM ITS LOCATION (AS SHOWN ON THE WORKS PLANS); AND
 - (b) WITHIN 1 METRE OF THE OUTSIDE EDGE OF ANY HEDGEROW.
- NOTE: NOT TO SCALE**



NOTES

This drawing is scaled at an A1 paper size, therefore any prints made at a smaller size will affect the accuracy of measurement units and should not be scaled against.



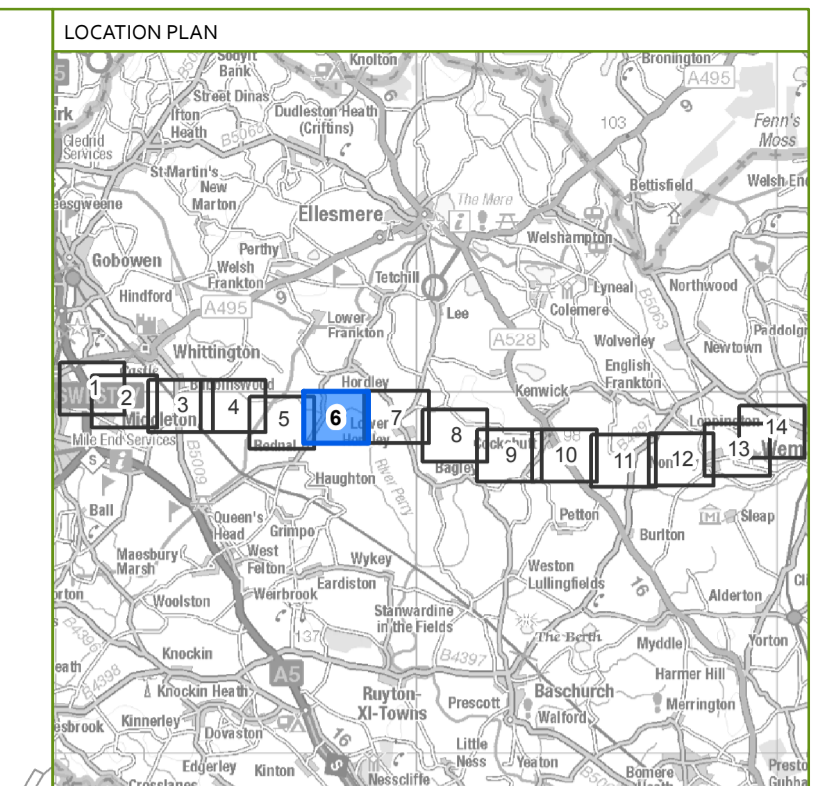
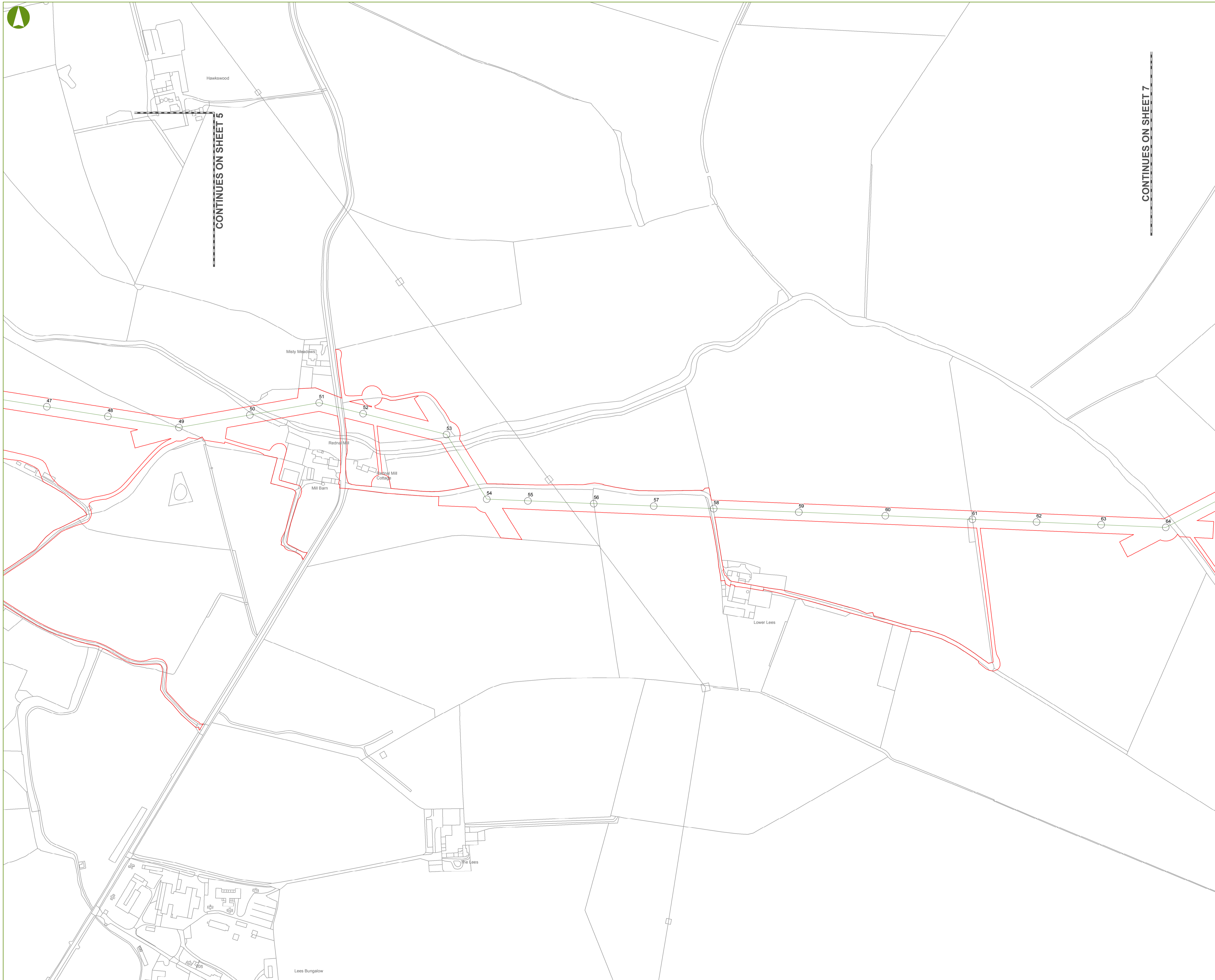
BACKGROUND MAPPING INFORMATION HAS BEEN REPRODUCED FROM THE ORDNANCE SURVEY MAP BY PERMISSION OF ORDNANCE SURVEY ON BEHALF OF THE CONTROLLER OF HER MAJESTY'S STATIONERY OFFICE. CROWN COPYRIGHT AND DATABASE RIGHTS 2018. ORDNANCE SURVEY 0100031673. CONTAINS OS DATA © CROWN COPYRIGHT AND DATABASE RIGHT 2018.

GILLESPIES SP MANWEB

Scheme Name:
REINFORCEMENT TO NORTH SHROPSHIRE ELECTRICITY DISTRIBUTION NETWORK

Document Title:
LIMITS OF DEVIATION SHEET 5 of 14

| | | | |
|-------------------|-------------------------|-------------------------------------|-----------|
| Scale: 1:2,500 | Sheet: SHEET 5 of 14 | Sheet Size: A3 (594 mm x 841 mm) | Rev: 0 |
|-------------------|-------------------------|-------------------------------------|-----------|



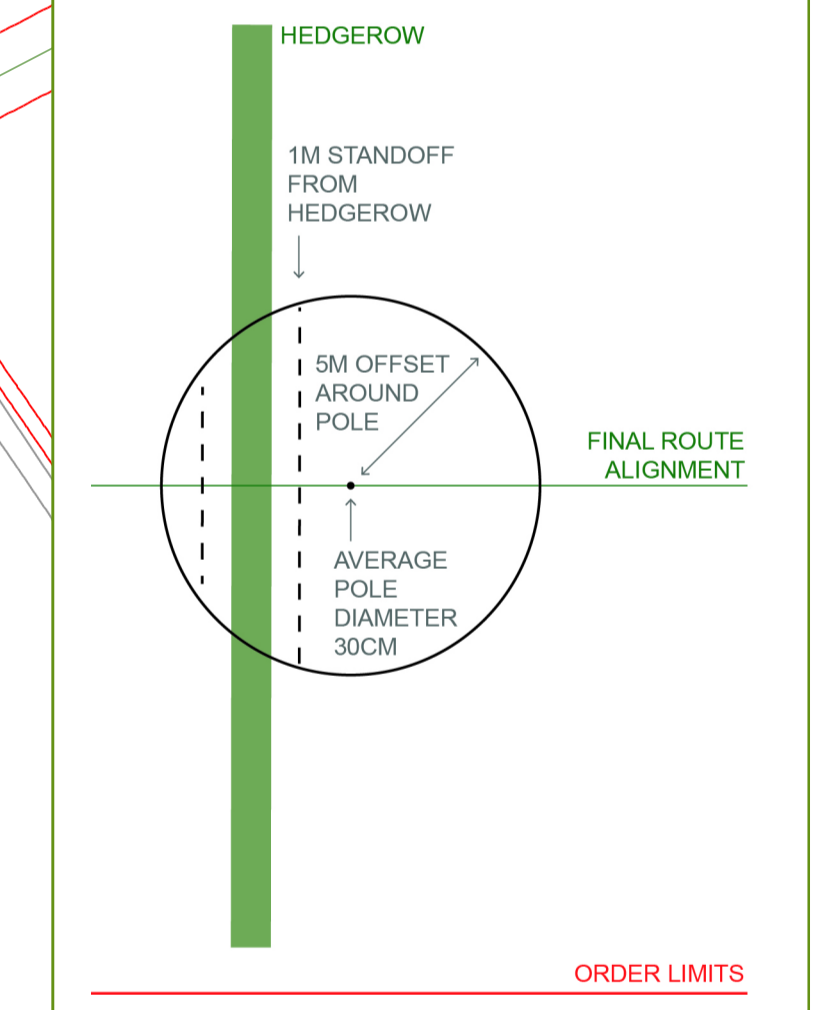
- KEY**
- ORDER LIMITS
 - PROPOSED 132 kV POLE POSITIONS
 - FINAL ROUTE ALIGNMENT
 - LIMITS OF DEVIATION - 5 METRE OFFSET FROM POLE POSITION

DIAGRAM OF THE LIMITS OF DEVIATION AT POLE POSITIONS

NO POLE STRUCTURE IS AUTHORISED TO MOVE:

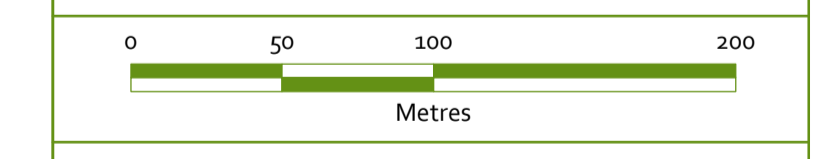
- (a) MORE THAN 5 METRES IN ANY DIRECTION FROM ITS LOCATION (AS SHOWN ON THE WORKS PLANS); AND
- (b) WITHIN 1 METRE OF THE OUTSIDE EDGE OF ANY HEDGEROW.

NOTE: NOT TO SCALE



NOTES

This drawing is scaled at an A1 paper size, therefore any prints made at a smaller size will affect the accuracy of measurement units and should not be scaled against.



BACKGROUND MAPPING INFORMATION HAS BEEN REPRODUCED FROM THE ORDNANCE SURVEY MAP BY PERMISSION OF ORDNANCE SURVEY ON BEHALF OF THE CONTROLLER OF HER MAJESTY'S STATIONERY OFFICE. CROWN COPYRIGHT AND DATABASE RIGHTS 2018. ORDNANCE SURVEY 0100031673. CONTAINS OS DATA © CROWN COPYRIGHT AND DATABASE RIGHT 2018.

GILLESPIES SP MANWEB

Scheme Name:
REINFORCEMENT TO NORTH SHROPSHIRE ELECTRICITY DISTRIBUTION NETWORK

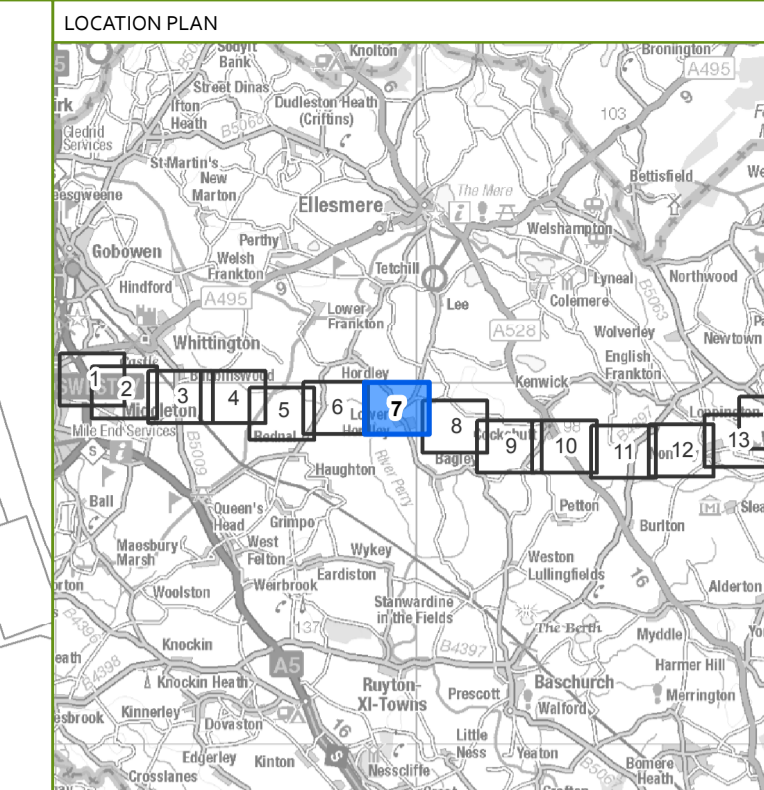
Document Title:
LIMITS OF DEVIATION SHEET 6 of 14

| | | | |
|-------------------|-------------------------|-------------------------------------|-----------|
| Scale: 1:2,500 | Sheet: SHEET 6 of 14 | Sheet Size: A3 (594 mm x 841 mm) | Rev: 0 |
|-------------------|-------------------------|-------------------------------------|-----------|



CONTINUES ON SHEET 6

CONTINUES ON SHEET 8



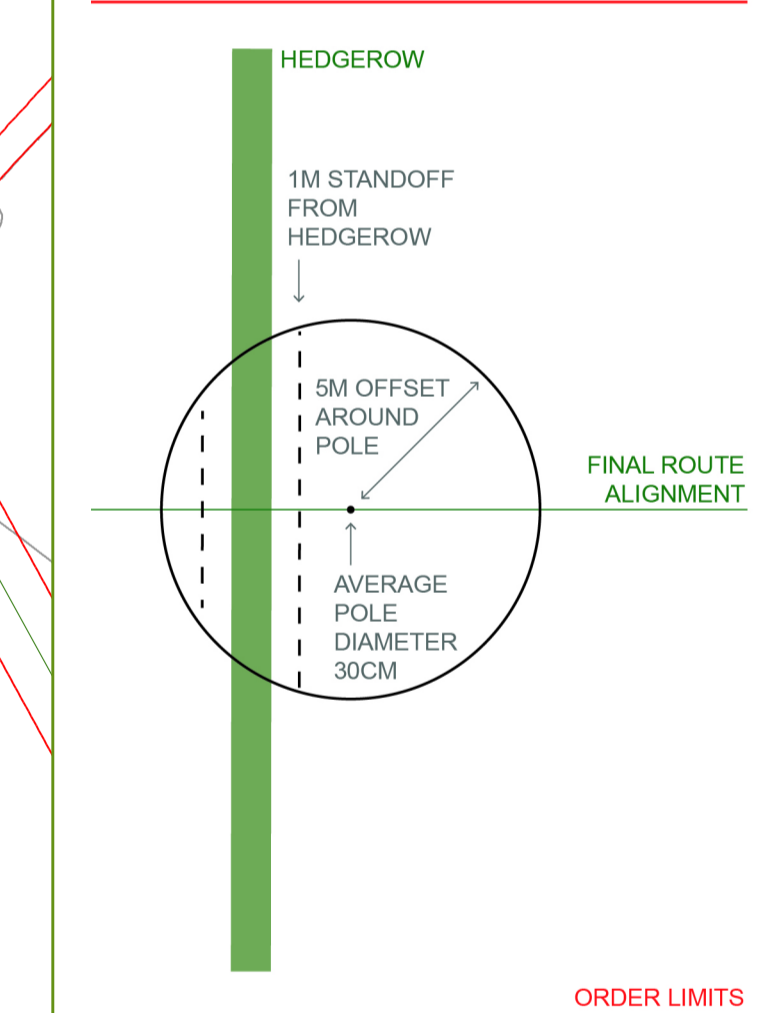
- KEY**
- ORDER LIMITS
 - PROPOSED 132 kV POLE POSITIONS
 - FINAL ROUTE ALIGNMENT
 - LIMITS OF DEVIATION - 5 METRE OFFSET FROM POLE POSITION

DIAGRAM OF THE LIMITS OF DEVIATION AT POLE POSITIONS

NO POLE STRUCTURE IS AUTHORISED TO MOVE:

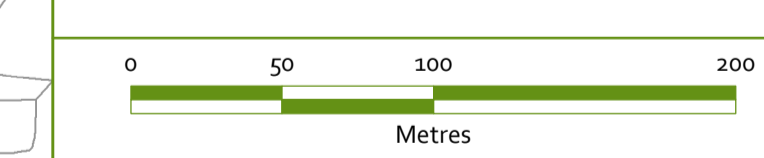
- (a) MORE THAN 5 METRES IN ANY DIRECTION FROM ITS LOCATION (AS SHOWN ON THE WORKS PLANS); AND
- (b) WITHIN 1 METRE OF THE OUTSIDE EDGE OF ANY HEDGEROW.

NOTE: NOT TO SCALE



NOTES

This drawing is scaled at an A1 paper size, therefore any prints made at a smaller size will affect the accuracy of measurement units and should not be scaled against.



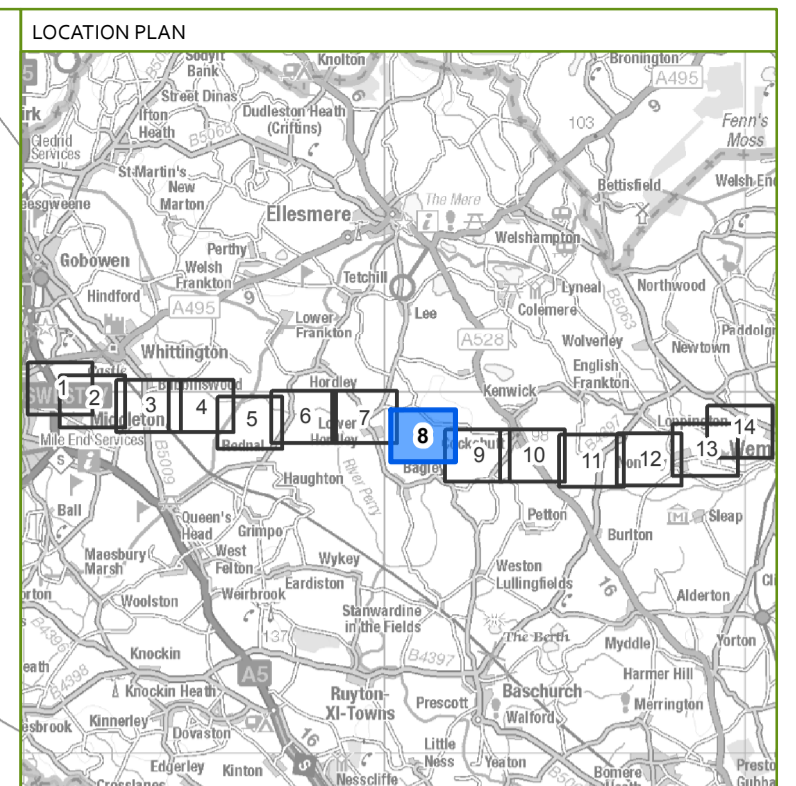
BACKGROUND MAPPING INFORMATION HAS BEEN REPRODUCED FROM THE ORDNANCE SURVEY MAP BY PERMISSION OF ORDNANCE SURVEY ON BEHALF OF THE CONTROLLER OF HER MAJESTY'S STATIONERY OFFICE. CROWN COPYRIGHT AND DATABASE RIGHTS 2018. ORDNANCE SURVEY 0100031673. CONTAINS OS DATA © CROWN COPYRIGHT AND DATABASE RIGHT 2018.

GILLESPIES SP MANWEB

Scheme Name:
REINFORCEMENT TO NORTH SHROPSHIRE ELECTRICITY DISTRIBUTION NETWORK

Document Title:
LIMITS OF DEVIATION SHEET 7 of 14

| | | | |
|-------------------|-------------------------|-------------------------------------|-----------|
| Scale: 1:2,500 | Sheet: SHEET 7 of 14 | Sheet Size: A3 (594 mm x 841 mm) | Rev: 0 |
|-------------------|-------------------------|-------------------------------------|-----------|



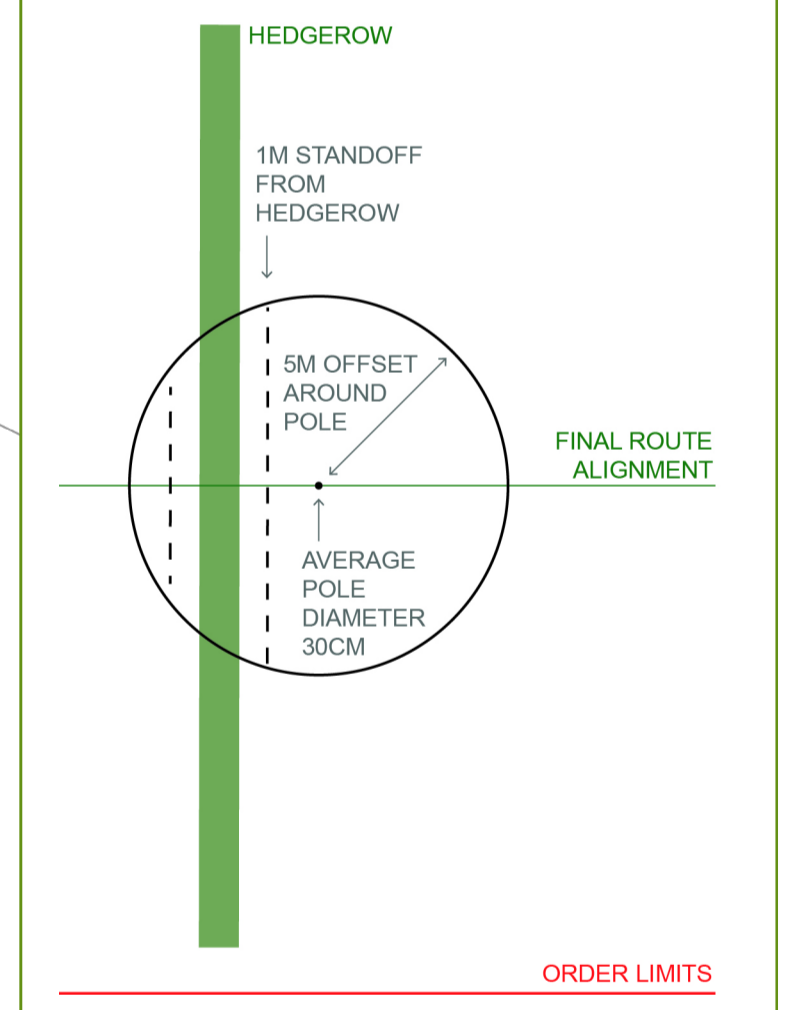
- KEY**
- ORDER LIMITS
 - PROPOSED 132 kV POLE POSITIONS
 - FINAL ROUTE ALIGNMENT
 - LIMITS OF DEVIATION - 5 METRE OFFSET FROM POLE POSITION

DIAGRAM OF THE LIMITS OF DEVIATION AT POLE POSITIONS

NO POLE STRUCTURE IS AUTHORISED TO MOVE:

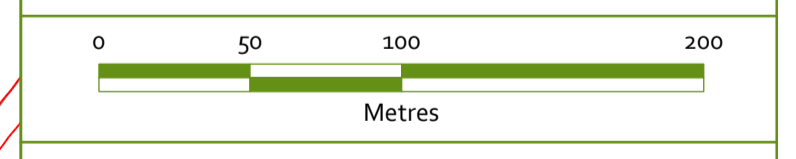
- (a) MORE THAN 5 METRES IN ANY DIRECTION FROM ITS LOCATION (AS SHOWN ON THE WORKS PLANS); AND
- (b) WITHIN 1 METRE OF THE OUTSIDE EDGE OF ANY HEDGEROW.

NOTE: NOT TO SCALE



NOTES

This drawing is scaled at an A1 paper size, therefore any prints made at a smaller size will affect the accuracy of measurement units and should not be scaled against.



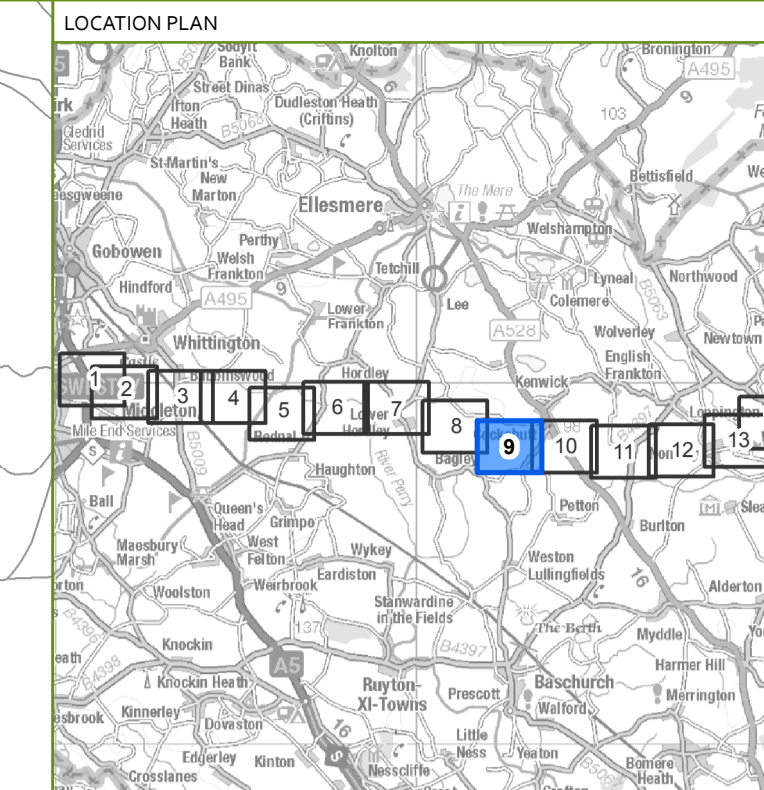
BACKGROUND MAPPING INFORMATION HAS BEEN REPRODUCED FROM THE ORDNANCE SURVEY MAP BY PERMISSION OF ORDNANCE SURVEY ON BEHALF OF THE CONTROLLER OF HER MAJESTY'S STATIONERY OFFICE. CROWN COPYRIGHT AND DATABASE RIGHTS 2018. ORDNANCE SURVEY 0100031673. CONTAINS OS DATA © CROWN COPYRIGHT AND DATABASE RIGHT 2018.

GILLESPIES SP MANWEB

Scheme Name:
REINFORCEMENT TO NORTH SHROPSHIRE ELECTRICITY DISTRIBUTION NETWORK

Document Title:
LIMITS OF DEVIATION SHEET 8 of 14

| | | | |
|-------------------|-------------------------|-------------------------------------|-----------|
| Scale: 1:2,500 | Sheet: SHEET 8 of 14 | Sheet Size: A1 (594 mm x 841 mm) | Rev: 0 |
|-------------------|-------------------------|-------------------------------------|-----------|



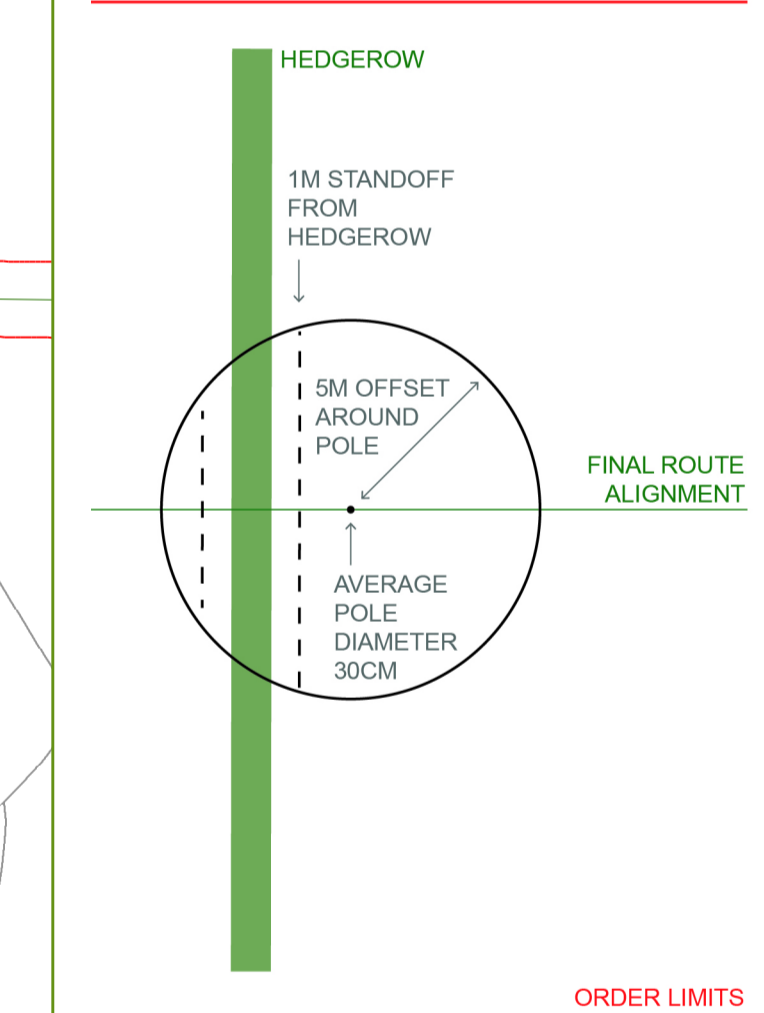
- KEY**
- ORDER LIMITS
 - PROPOSED 132 kV POLE POSITIONS
 - FINAL ROUTE ALIGNMENT
 - LIMITS OF DEVIATION - 5 METRE OFFSET FROM POLE POSITION

DIAGRAM OF THE LIMITS OF DEVIATION AT POLE POSITIONS

NO POLE STRUCTURE IS AUTHORISED TO MOVE:

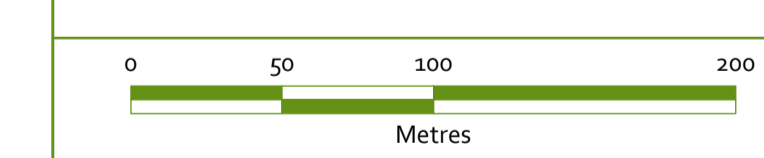
- (a) MORE THAN 5 METRES IN ANY DIRECTION FROM ITS LOCATION (AS SHOWN ON THE WORKS PLANS), AND
- (b) WITHIN 1 METRE OF THE OUTSIDE EDGE OF ANY HEDGEROW.

NOTE: NOT TO SCALE



NOTES

This drawing is scaled at an A1 paper size, therefore any prints made at a smaller size will affect the accuracy of measurement units and should not be scaled against.



BACKGROUND MAPPING INFORMATION HAS BEEN REPRODUCED FROM THE ORDNANCE SURVEY MAP BY PERMISSION OF ORDNANCE SURVEY ON BEHALF OF THE CONTROLLER OF HER MAJESTY'S STATIONERY OFFICE. CROWN COPYRIGHT AND DATABASE RIGHTS 2018. ORDNANCE SURVEY 0100031673. CONTAINS OS DATA © CROWN COPYRIGHT AND DATABASE RIGHT 2018.

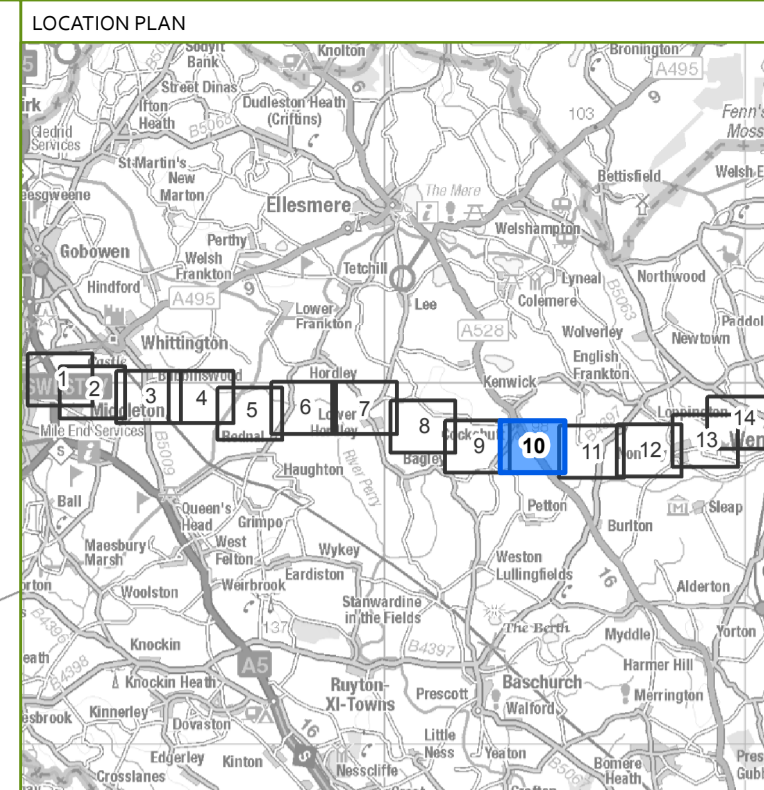
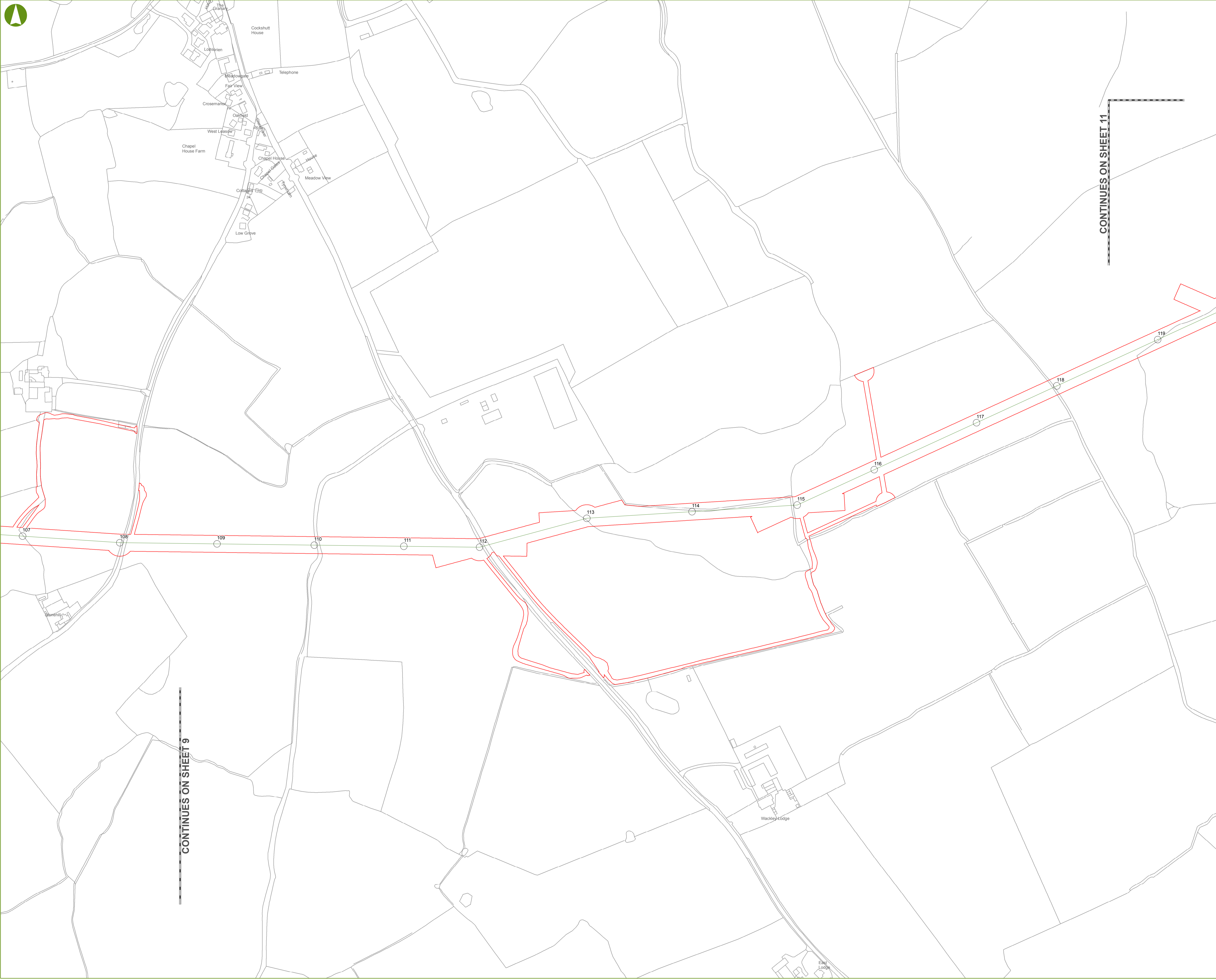
GILLESPIES SP MANWEB

Scheme Name:
REINFORCEMENT TO NORTH SHROPSHIRE ELECTRICITY DISTRIBUTION NETWORK

Document Title:
LIMITS OF DEVIATION SHEET 9 of 14

| | | | |
|-------------------|-------------------------|-------------------------------------|-----------|
| Scale: 1:2,500 | Sheet: SHEET 9 of 14 | Sheet Size: A1 (594 mm x 841 mm) | Rev: 0 |
|-------------------|-------------------------|-------------------------------------|-----------|





KEY

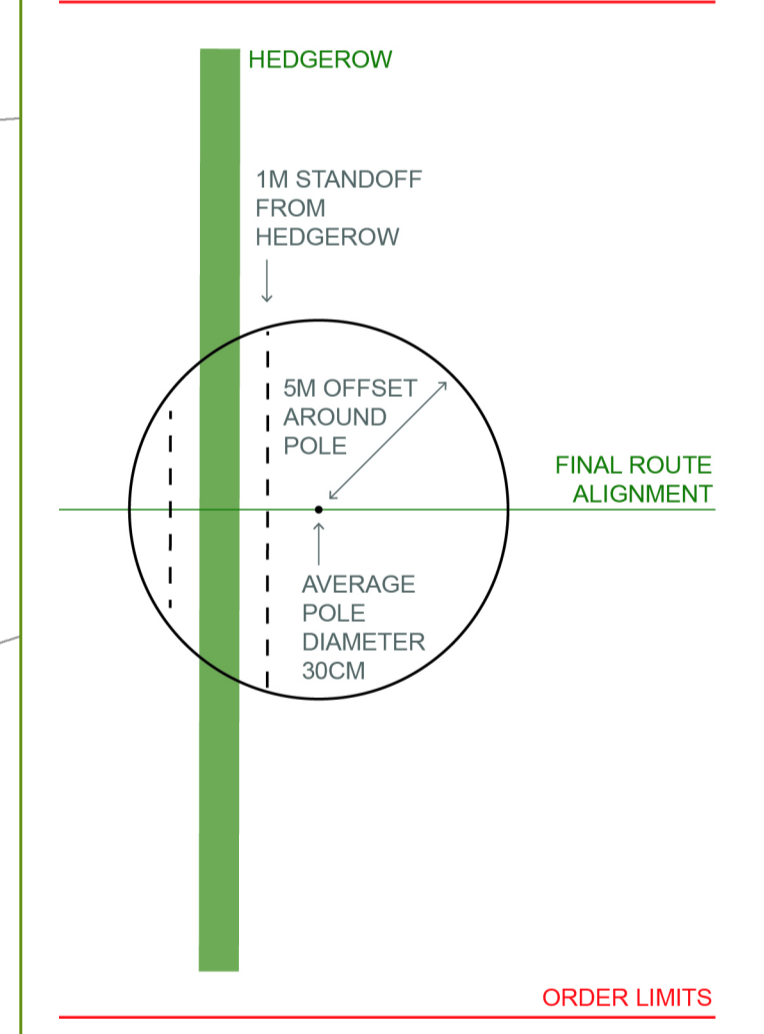
- ORDER LIMITS
- PROPOSED 132 kV POLE POSITIONS
- FINAL ROUTE ALIGNMENT
- LIMITS OF DEVIATION - 5 METRE OFFSET FROM POLE POSITION

DIAGRAM OF THE LIMITS OF DEVIATION AT POLE POSITIONS

NO POLE STRUCTURE IS AUTHORISED TO MOVE:

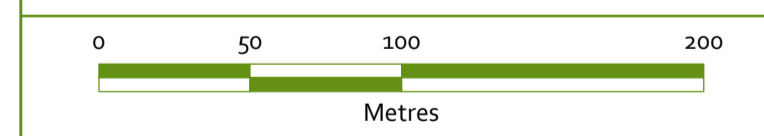
- (a) MORE THAN 5 METRES IN ANY DIRECTION FROM ITS LOCATION (AS SHOWN ON THE WORKS PLANS); AND
- (b) WITHIN 1 METRE OF THE OUTSIDE EDGE OF ANY HEDGEROW.

NOTE: NOT TO SCALE



NOTES

This drawing is scaled at an A1 paper size, therefore any prints made at a smaller size will affect the accuracy of measurement units and should not be scaled against.



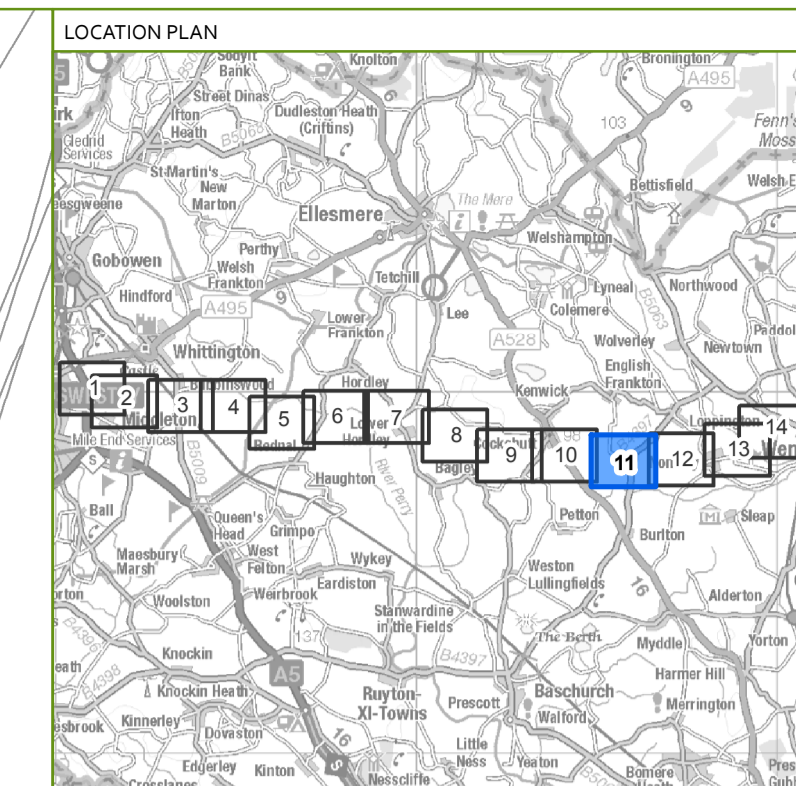
BACKGROUND MAPPING INFORMATION HAS BEEN REPRODUCED FROM THE ORDNANCE SURVEY MAP BY PERMISSION OF ORDNANCE SURVEY ON BEHALF OF THE CONTROLLER OF HER MAJESTY'S STATIONERY OFFICE. CROWN COPYRIGHT AND DATABASE RIGHTS 2018. ORDNANCE SURVEY 0100031673. CONTAINS OS DATA © CROWN COPYRIGHT AND DATABASE RIGHT 2018.

GILLESPIES SP MANWEB

Scheme Name:
REINFORCEMENT TO NORTH SHROPSHIRE ELECTRICITY DISTRIBUTION NETWORK

Document Title:
LIMITS OF DEVIATION SHEET 10 of 14

| | | | |
|-------------------|--------------------------|-------------------------------------|-----------|
| Scale: 1:2,500 | Sheet: SHEET 10 of 14 | Sheet Size: A3 (594 mm x 841 mm) | Rev: 0 |
|-------------------|--------------------------|-------------------------------------|-----------|

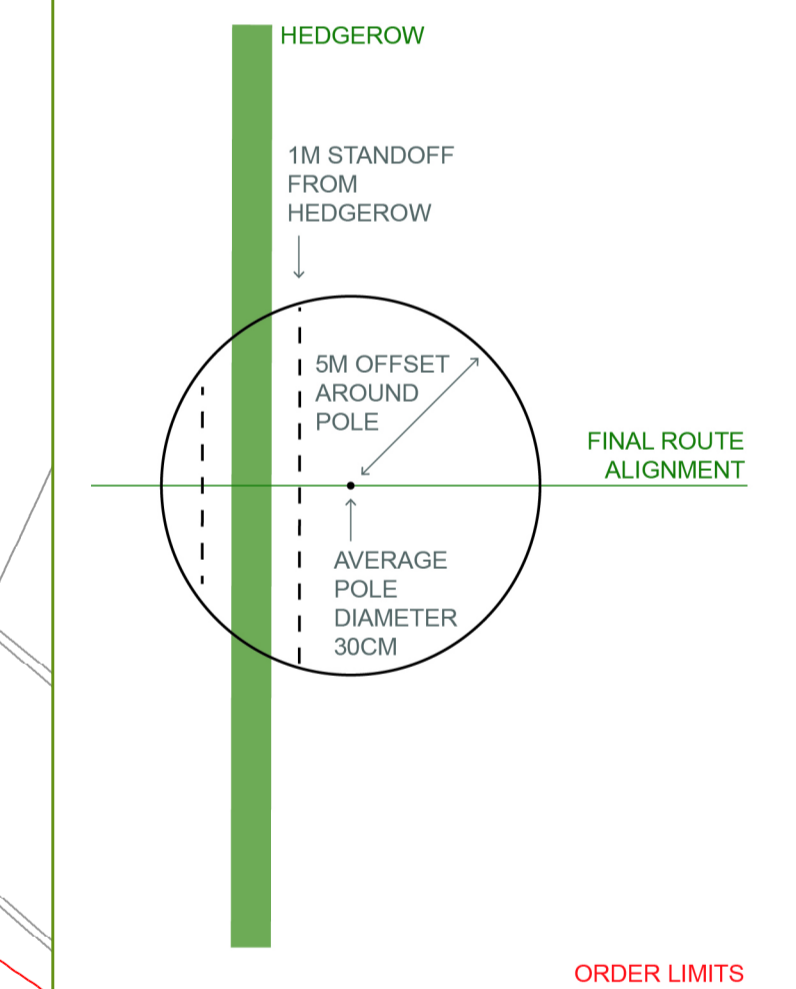


- KEY**
- ORDER LIMITS
 - PROPOSED 132 kV POLE POSITIONS
 - FINAL ROUTE ALIGNMENT
 - LIMITS OF DEVIATION - 5 METRE OFFSET FROM POLE POSITION

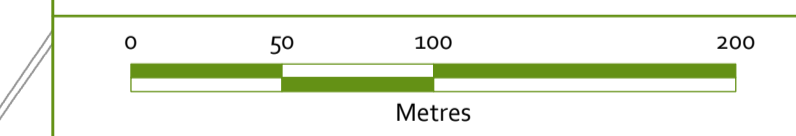
DIAGRAM OF THE LIMITS OF DEVIATION AT POLE POSITIONS
 NO POLE STRUCTURE IS AUTHORISED TO MOVE:

- (a) MORE THAN 5 METRES IN ANY DIRECTION FROM ITS LOCATION (AS SHOWN ON THE WORKS PLANS); AND
- (b) WITHIN 1 METRE OF THE OUTSIDE EDGE OF ANY HEDGEROW.

NOTE: NOT TO SCALE



NOTES
 This drawing is scaled at an A1 paper size, therefore any prints made at a smaller size will affect the accuracy of measurement units and should not be scaled against.



BACKGROUND MAPPING INFORMATION HAS BEEN REPRODUCED FROM THE ORDNANCE SURVEY MAP BY PERMISSION OF ORDNANCE SURVEY ON BEHALF OF THE CONTROLLER OF HER MAJESTY'S STATIONERY OFFICE. CROWN COPYRIGHT AND DATABASE RIGHTS 2018. ORDNANCE SURVEY 0100031673. CONTAINS OS DATA © CROWN COPYRIGHT AND DATABASE RIGHT 2018.

GILLESPIES SP MANWEB

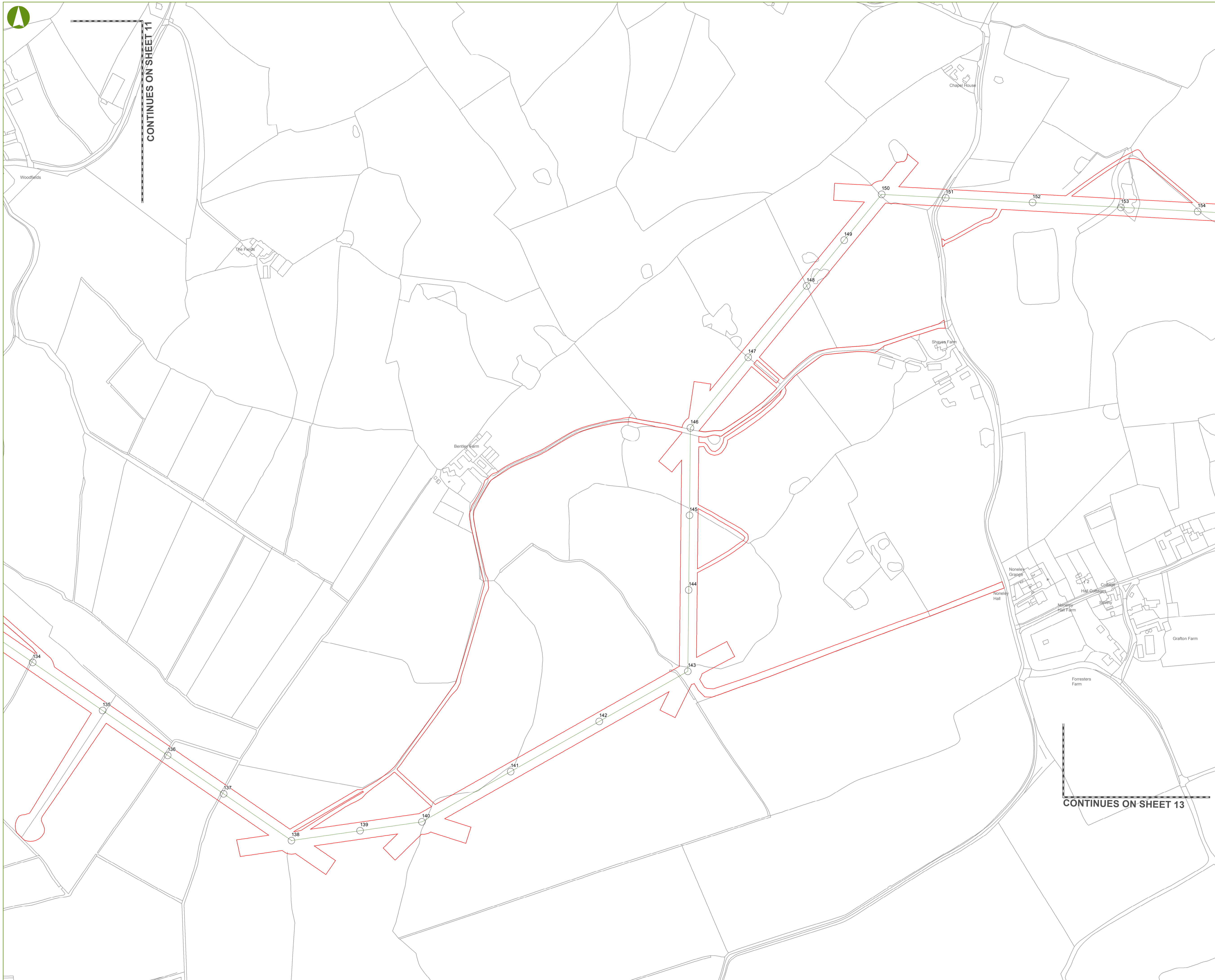
Scheme Name:
REINFORCEMENT TO NORTH SHROPSHIRE ELECTRICITY DISTRIBUTION NETWORK

Document Title:
LIMITS OF DEVIATION SHEET 11 of 14

| | | | |
|-------------------|--------------------------|-------------------------------------|-----------|
| Scale: 1:2,500 | Sheet: SHEET 11 of 14 | Sheet Size: A1 (594 mm x 841 mm) | Rev: 0 |
|-------------------|--------------------------|-------------------------------------|-----------|

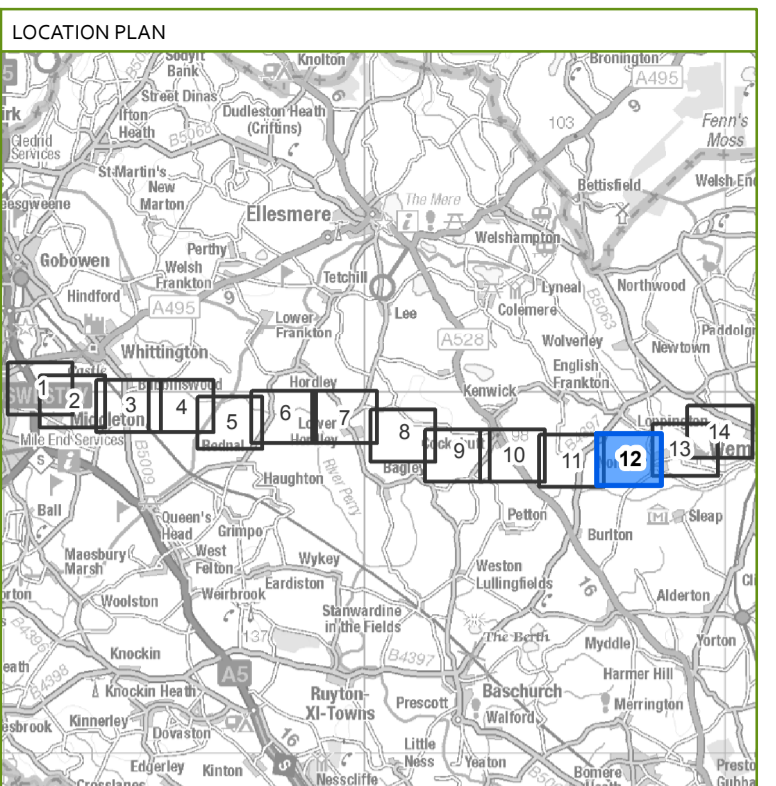
CONTINUES ON SHEET 10

CONTINUES ON SHEET 12



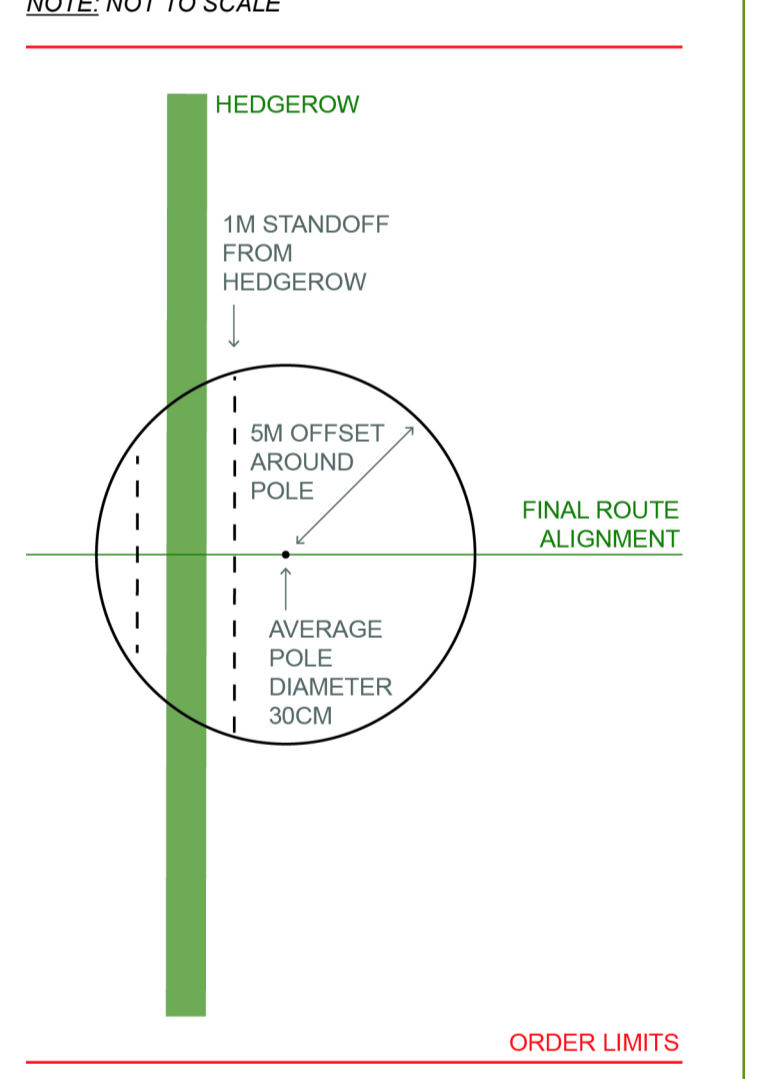
CONTINUES ON SHEET 11

CONTINUES ON SHEET 13



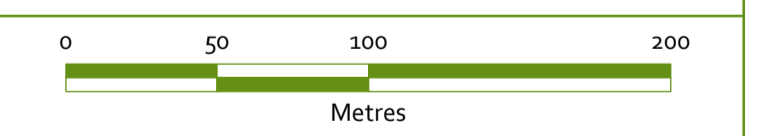
- KEY**
- ORDER LIMITS
 - PROPOSED 132 kV POLE POSITIONS
 - FINAL ROUTE ALIGNMENT
 - LIMITS OF DEVIATION - 5 METRE OFFSET FROM POLE POSITION

- DIAGRAM OF THE LIMITS OF DEVIATION AT POLE POSITIONS**
- NO POLE STRUCTURE IS AUTHORISED TO MOVE:
- (a) MORE THAN 5 METRES IN ANY DIRECTION FROM ITS LOCATION (AS SHOWN ON THE WORKS PLANS), AND
 - (b) WITHIN 1 METRE OF THE OUTSIDE EDGE OF ANY HEDGEROW.



NOTES

This drawing is scaled at an A1 paper size, therefore any prints made at a smaller size will affect the accuracy of measurement units and should not be scaled against.



BACKGROUND MAPPING INFORMATION HAS BEEN REPRODUCED FROM THE ORDNANCE SURVEY MAP BY PERMISSION OF ORDNANCE SURVEY ON BEHALF OF THE CONTROLLER OF HER MAJESTY'S STATIONERY OFFICE. CROWN COPYRIGHT AND DATABASE RIGHTS 2018. ORDNANCE SURVEY 0100031673. CONTAINS OS DATA © CROWN COPYRIGHT AND DATABASE RIGHT 2018.

GILLESPIES SP MANWEB

Scheme Name:
REINFORCEMENT TO NORTH SHROPSHIRE ELECTRICITY DISTRIBUTION NETWORK

Document Title:
LIMITS OF DEVIATION SHEET 12 of 14

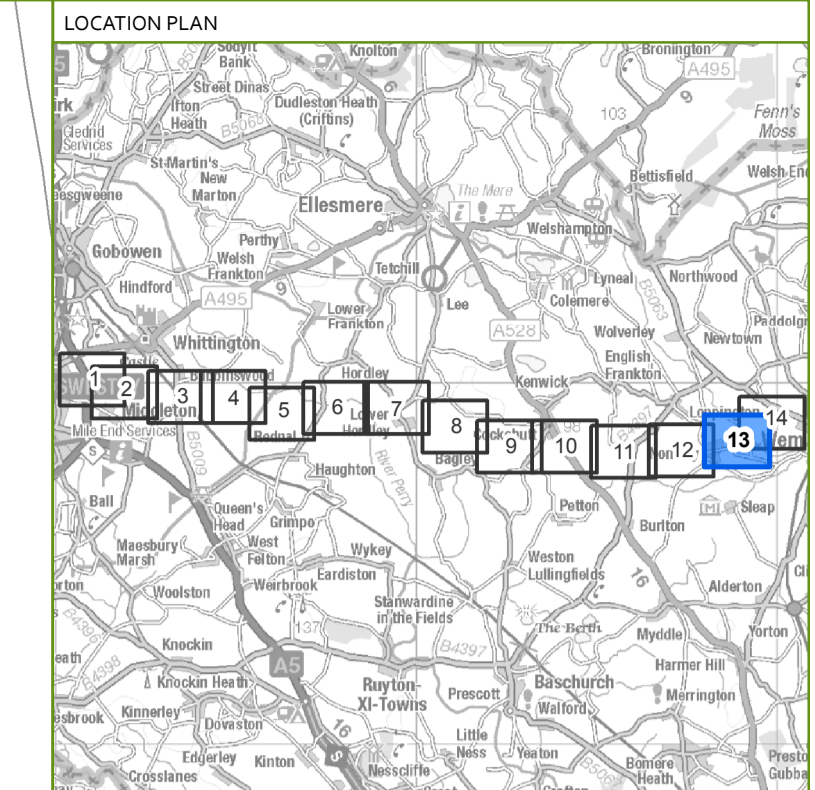
| Scale | Sheet | Sheet Size | Rev |
|---------|---------------|----------------------|-----|
| 1:2,500 | SHEET12 of 14 | A3 (594 mm x 841 mm) | 0 |



CONTINUES ON SHEET 12



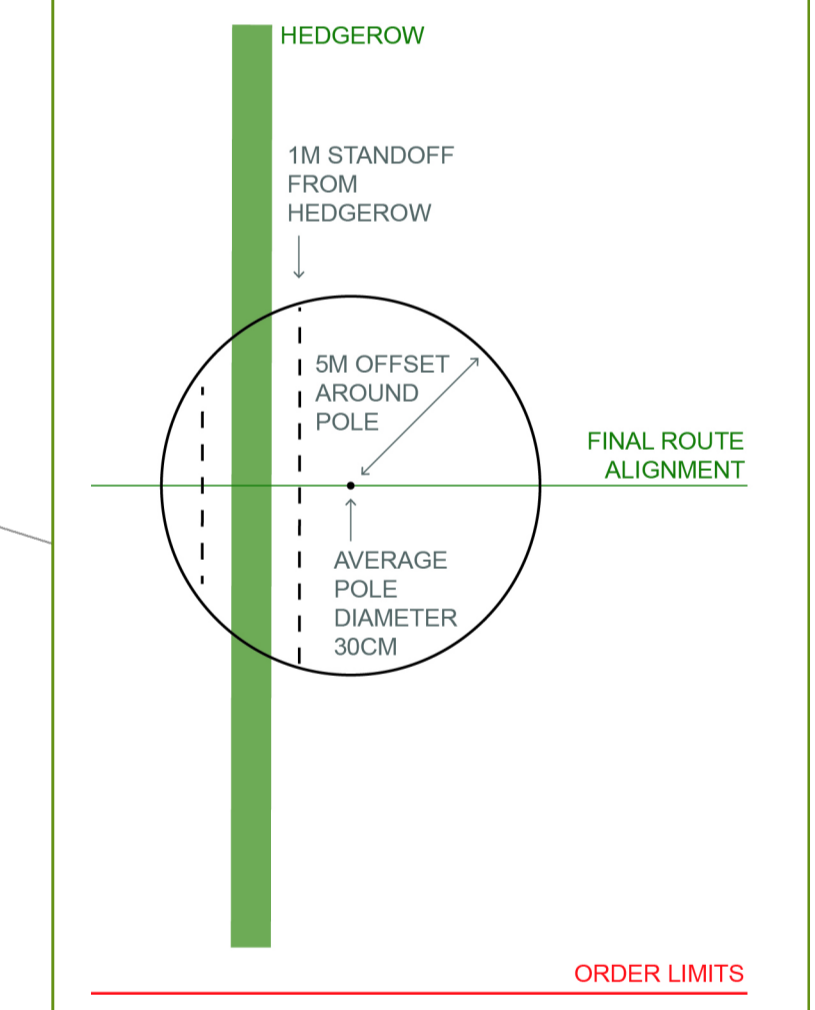
CONTINUES ON SHEET 14



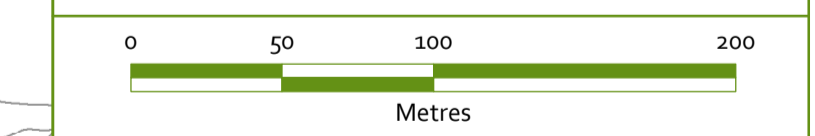
- KEY**
- ORDER LIMITS
 - PROPOSED 132 kV POLE POSITIONS
 - FINAL ROUTE ALIGNMENT
 - LIMITS OF DEVIATION - 5 METRE OFFSET FROM POLE POSITION

DIAGRAM OF THE LIMITS OF DEVIATION AT POLE POSITIONS

- NO POLE STRUCTURE IS AUTHORISED TO MOVE:
- (a) MORE THAN 5 METRES IN ANY DIRECTION FROM ITS LOCATION (AS SHOWN ON THE WORKS PLANS); AND
 - (b) WITHIN 1 METRE OF THE OUTSIDE EDGE OF ANY HEDGEROW.
- NOTE: NOT TO SCALE*



NOTES
This drawing is scaled at an A1 paper size, therefore any prints made at a smaller size will affect the accuracy of measurement units and should not be scaled against.



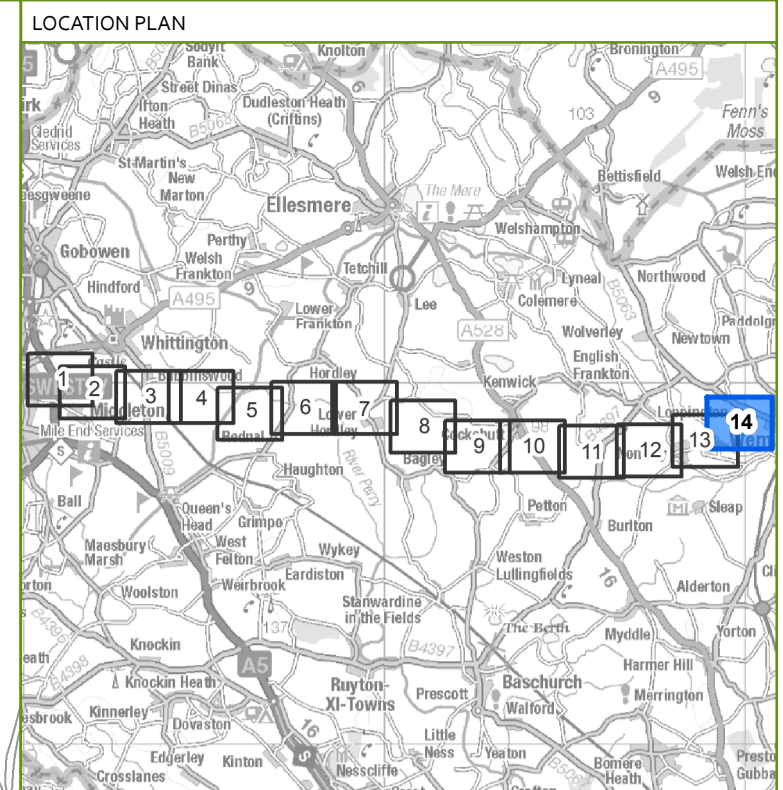
BACKGROUND MAPPING INFORMATION HAS BEEN REPRODUCED FROM THE ORDNANCE SURVEY MAP BY PERMISSION OF ORDNANCE SURVEY ON BEHALF OF THE CONTROLLER OF HER MAJESTY'S STATIONERY OFFICE. CROWN COPYRIGHT AND DATABASE RIGHTS 2018. ORDNANCE SURVEY 0100031673. CONTAINS OS DATA © CROWN COPYRIGHT AND DATABASE RIGHT 2018.

GILLESPIES SP MANWEB

Scheme Name:
REINFORCEMENT TO NORTH SHROPSHIRE ELECTRICITY DISTRIBUTION NETWORK

Document Title:
LIMITS OF DEVIATION SHEET 13 of 14

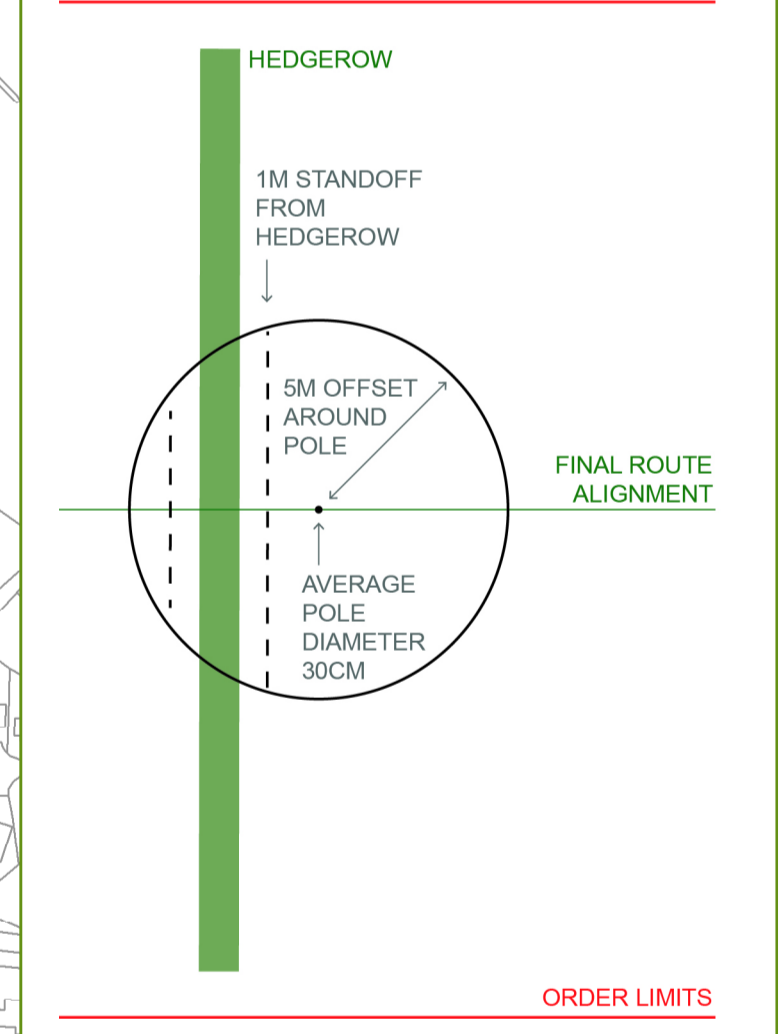
| | | | |
|-------------------|--------------------------|-------------------------------------|-----------|
| Scale: 1:2,500 | Sheet: SHEET 13 of 14 | Sheet Size: A1 (594 mm x 841 mm) | Rev: 0 |
|-------------------|--------------------------|-------------------------------------|-----------|



- KEY**
- ORDER LIMITS
 - PROPOSED 132 kV POLE POSITIONS
 - FINAL ROUTE ALIGNMENT
 - LIMITS OF DEVIATION - 5 METRE OFFSET FROM POLE POSITION

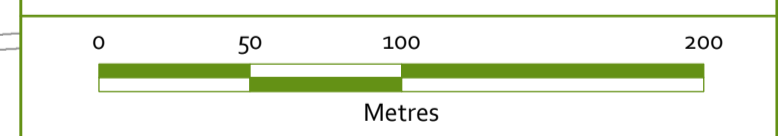
DIAGRAM OF THE LIMITS OF DEVIATION AT POLE POSITIONS

- NO POLE STRUCTURE IS AUTHORISED TO MOVE:
- (a) MORE THAN 5 METRES IN ANY DIRECTION FROM ITS LOCATION (AS SHOWN ON THE WORKS PLANS); AND
 - (b) WITHIN 1 METRE OF THE OUTSIDE EDGE OF ANY HEDGEROW.
- NOTE: NOT TO SCALE*



NOTES

This drawing is scaled at an A1 paper size, therefore any prints made at a smaller size will affect the accuracy of measurement units and should not be scaled against.



BACKGROUND MAPPING INFORMATION HAS BEEN REPRODUCED FROM THE ORDNANCE SURVEY MAP BY PERMISSION OF ORDNANCE SURVEY ON BEHALF OF THE CONTROLLER OF HER MAJESTY'S STATIONERY OFFICE. CROWN COPYRIGHT AND DATABASE RIGHTS 2018. ORDNANCE SURVEY 0100031673. CONTAINS OS DATA © CROWN COPYRIGHT AND DATABASE RIGHT 2018.

GILLESPIES SP MANWEB

Scheme Name:
REINFORCEMENT TO NORTH SHROPSHIRE ELECTRICITY DISTRIBUTION NETWORK

Document Title:
LIMITS OF DEVIATION SHEET 14 of 14

| | | | |
|-------------------|--------------------------|-------------------------------------|-----------|
| Scale: 1:2,500 | Sheet: SHEET 14 of 14 | Sheet Size: A1 (594 mm x 841 mm) | Rev: 0 |
|-------------------|--------------------------|-------------------------------------|-----------|